

NOTICE!!

These documents have been scanned!

Do not place un-scanned documents beneath this notice!

Do not remove this notice from this file!

GPO Jacket No. 560-102
Print Order 61540
Rise Business Services, LLC
Job=AZ15 5/10/2019



Box Number= AZ15034



Claim Begin-End: AMC426212-AMC426219

1 Initial Receipt



AZ15034-2

AMC426152-AMC428464

United States Department of the Interior
Bureau of Land Management
 LANDS/RECREATION & PLANNING
 ONE N CENTRAL AVE
 PHOENIX, AZ 85004 -2203
 Phone: 602-417-9200

ENTERED
 JAN 28 2014
 BY: *[Signature]*

Receipt

No: 2954150

Transaction #: 3042058	
Date of Transaction: 01/22/2014	
CUSTOMER:	
GERALD GORDON PO BOX 800 CONGRESS,AZ 85332-0800 US	

LINE #	QTY	DESCRIPTION	REMARKS	UNIT PRICE	TOTAL
1	8.00	LOCATABLE MINERALS / MINING CLAIMS-NEW,UNADJUD, ONE OR MORE AUTH NOS / NEW MINING CLAIM LOCATION FEE \$34 CASES: AMC426212/\$34.00, AMC426213/\$34.00, AMC426214/\$34.00, AMC426215/\$34.00, AMC426216/\$34.00, AMC426217/\$34.00, AMC426218/\$34.00, AMC426219/\$34.00		- n/a -	272.00
2	8.00	LOCATABLE MINERALS / MINING CLAIMS-NEW,UNADJUD, ONE OR MORE AUTH NOS / NEW MINING CLAIM PROCESSING FEE CASES: AMC426212/\$20.00, AMC426213/\$20.00, AMC426214/\$20.00, AMC426215/\$20.00, AMC426216/\$20.00, AMC426217/\$20.00, AMC426218/\$20.00, AMC426219/\$20.00		- n/a -	160.00
3	8.00	LOCATABLE MINERALS / MINING CLAIMS-NEW,UNADJUD, ONE OR MORE AUTH NOS / NEW MINING CLAIM MAINT FEE \$140 CASES: AMC426212/\$140.00, AMC426213/\$140.00, AMC426214/\$140.00, AMC426215/\$140.00, AMC426216/\$140.00, AMC426217/\$140.00, AMC426218/\$140.00, AMC426219/\$140.00		- n/a -	1120.00
4	1.00	LOCATABLE MINERALS / MINING CLAIMS-NOT NEW-UNADJUD,ONE AUTH NO. ONLY / MINING CLAIM MONEY RECEIVED CASES: AMC426212/\$980.00	NEW ASSOC PLACER LOCATION	- n/a -	980.00
TOTAL:					\$2,532.00

PAYMENT INFORMATION

NOTE: Items will appear on credit card statement as "Bureau of Land Mgmt CO".

1	AMOUNT:	532.00	POSTMARKED:	N/A
	TYPE:	CASH	RECEIVED:	01/22/2014
	NAME:	GORDON, GERALD PO BOX 800 CONGRESS AZ 85332-0800 US		
2	AMOUNT:	2000.00	POSTMARKED:	N/A
	TYPE:	CREDIT CARD	RECEIVED:	01/22/2014
	NAME:	GORDON, GERALD PO BOX 800 CONGRESS AZ 85332-0800 US		
	CARD NO:	XXXXXXXXXXXX4937	AUTH CODE:	955967
	NAME ON CARD:	GERALD GORDON		
	EXPIRES:	02/2016		
	SIGNATURE:			

REMARKS

This receipt was generated by the automated BLM Collections and Billing System and is a paper representation of a portion of the official electronic record contained therein.

NOTICE!!

These documents have been scanned!

Do not place un-scanned documents beneath this notice!

Do not remove this notice from this file!

GPO Jacket No. 560-102
Print Order 61540
Rise Business Services, LLC
Job=AZ15 5/10/2019



Box Number= AZ15034



Claim Begin-End: AMC426212-AMC426219

2 Correspondence



AZ15034-2

AMC426152-AMC428464



United States Department of the Interior

BUREAU OF LAND MANAGEMENT
Arizona State Office
One North Central Avenue, Suite 800
Phoenix, Arizona 85004-4427
www.blm.gov/az/



DEC 13 2018

In Reply Refer To:
3830 (9200) PB
AMC426212

CERTIFIED MAIL - RETURN RECEIPT REQUESTED No. 9214 8901 9403 8376 0857 26

DECISION

CYNTHIA ANN ANDERSON AND	:	
LOUIS CURTIS HERZER	:	This decision affects those claims
3202 PINE ST	:	shown in the block below.
GALVESTON, TX 77551-1548	:	

AMC426218
PAY DIRT

MINING CLAIMS DECLARED FORFEITED

The mining claims listed above have been declared forfeited as of September 1, 2018, for failure to timely file the required maintenance fee payment or small miner's maintenance fee waiver (waiver).

Claimants are required to pay an annual non-refundable maintenance fee of \$155 per 20 acres or portion thereof, or submit a waiver, on or before September 1 of each year. These requirements were established by 30 U.S.C. 28f-l, as amended, and 43 CFR 3834 and 3835.

Our records do not show receipt of a maintenance fee payment or small miner waiver filed on or before the due date. Therefore, the claims listed above are forfeited.

Reclamation Requirements

This decision does not relieve you of the liability for reclamation of all areas disturbed by your activities on lands covered by the subject mining claim(s) and/or site(s). After you complete the reclamation, you must notify the authorized officer of the appropriate surface managing agency so that the authorized officer may conduct a final site inspection and determine whether you may

be released from liability. If you fail to reclaim the land to the satisfaction of the authorized officer, the surface management agency may cite you for noncompliance under its surface management regulations. For land administered by the Bureau of Land Management (BLM), if you fail to reclaim the land to the satisfaction of the authorized officer as required in 43 CFR Subpart 3809, the BLM will issue an order of noncompliance under 43 CFR 3809.601(a). If you fail to comply with the non-compliance order, BLM may take further action under 43 CFR 3809.604. Failure to conduct reclamation is a prohibited act that may subject you to criminal penalties. See 43 CFR 3809.605(h) and 43 CFR 3809.700.

Appeal Procedures

This decision may be appealed to the Interior Board of Land Appeals, Office of the Secretary, in accordance with the regulations contained in 43 CFR, Part 4, and the enclosed Form 1842-1. If an appeal is taken, your notice of appeal must be filed in this office (at the above address) within 30 days from receipt of this decision. The appellant has the burden of showing that the decision appealed from is in error.

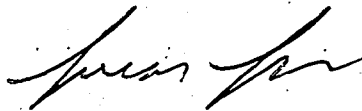
If you wish to file a petition pursuant to regulation 43 CFR 4.21 (58 FR 4939, January 19, 1993) for a stay of the effectiveness of this decision during the time that your appeal is being reviewed by the Board, the petition for a stay must accompany your notice of appeal. A petition for a stay is required to show sufficient justification based on the standards listed below. Copies of the notice of appeal and petition for a stay **must** also be submitted to each party named in this decision and to the Interior Board of Land Appeals and to the appropriate Office of the Solicitor (see 43 CFR 4.413) at the same time the original documents are filed with this office. If you request a stay, you have the burden of proof to demonstrate that a stay should be granted.

Standards for Obtaining a Stay

Except as otherwise provided by law or other pertinent regulation, a petition for a stay of a decision pending appeal shall show sufficient justification based on the following standards:

- (1) The relative harm to the parties if the stay is granted or denied,
- (2) The likelihood of the appellant's success on the merits,
- (3) The likelihood of immediate and irreparable harm if the stay is not granted, and
- (4) Whether the public interest favors granting the stay.

Please include your AMC serial number(s) on all correspondence. If additional information is required, please call Pauline Brown at 602-417-9360.



Lucas Lucero
Deputy State Director
Lands, Minerals, and Energy Division

Enclosure



DATE PRODUCED: 1/28/2019 5:58 AM

US DEPARTMENT OF THE INTERIOR BUREAU OF LAND MANAGEMENT:

The following is information for Certified Mail™/RRE item number:

9214 8901 9403 8376 0857 26

Our records indicate that this item was RETURNED TO SENDER.

ORIGINAL INTENDED RECIPIENT:

CYNTHIA ANN ANDERSON AND LOUIS CURTIS HERZER

3202 PINE ST

GALVESTON TX 77551-1548

The above information represents information provided by the United States Postal Service.

Return Reference Number:



Return address:

US DEPARTMENT OF THE INTERIOR
BUREAU OF LAND MANAGEMENT
1 N CENTRAL AVE STE 800
PHOENIX, AZ 85004

Recipient address:

CYNTHIA ANN ANDERSON AND LOUIS CURTIS HERZER
3202 PINE ST
GALVESTON TX 77551-1548

USPS CERTIFIED MAIL



9214 8901 9403 8376 0857 26

USPS Tracking Label Number: 9214 8901 9403 8376 0857 26

USPS Tracking History	Postal Facility	ZIP	Date	Time
PRE-SHIPMENT INFO SENT USPS AWAITS ITEM		PHOENIX,AZ 85004		12/13/2018 10:25
ORIGIN ACCEPTANCE		PHOENIX,AZ 85004		12/17/2018 19:33
PROCESSED THROUGH USPS FACILITY		PHOENIX,AZ 85026		12/17/2018 20:48
DEPART USPS FACILITY		PHOENIX,AZ 85026		12/18/2018 09:19
PROCESSED THROUGH USPS FACILITY		NORTH HOUSTON,TX 77315		12/19/2018 23:07
PROCESSED THROUGH USPS FACILITY		NORTH HOUSTON,TX 77315		12/20/2018 02:00
ARRIVAL AT UNIT		GALVESTON,TX 77550		12/20/2018 08:18
SORTING/PROCESSING COMPLETE		GALVESTON,TX 77551		12/20/2018 09:20
OUT FOR DELIVERY		GALVESTON,TX 77551		12/20/2018 09:30
AWAITING DELIVERY SCAN		GALVESTON,TX 77551		12/20/2018 23:30

9200: AMC 426212: PB

CERTIFIED MAIL
FIRST CLASS

AZ 952

repost

14/2018

POSTAGE \$5.63

US OFFICIAL MAIL
300 Penalty
For Private Use



PHOENIX 85004
04 10 01433

RECEIVED
STATE OFFICE

2019 JAN 28 A 10:02

PHOENIX, ARIZONA

1279
533

NIXIE

773 DE 1

0001/21/19

RETURN TO SENDER
UNCLAIMED
UNABLE TO FORWARD

UNC

BC: 85004442700

*1714-61673-17-40




773374144602

SENDER: COMPLETE THIS SECTION**COMPLETE THIS SECTION ON DELIVERY**

- Complete items 1, 2, and 3.
- Print your name and address on the reverse so that we can return the card to you.
- Attach this card to the back of the mailpiece, or on the front if space permits.

A. Signature

X  Agent AddresseeB. Received by (*Printed Name*)

Norman Bixler

C. Date of Delivery

12-14-17

1. Article Addressed to:

RICHARD L COVEY AND NORMAN DIXMAN
 205 N PINE ST
 GARDNER IL 60424-7085
 9200 RM AMC426212

D. Is delivery address different from item 1? Yes

If YES, enter delivery address below:

 No

9590 9402 2629 6336 6621 59

3. Service Type

- Adult Signature
- Adult Signature Restricted Delivery
- Certified Mail®
- Certified Mail Restricted Delivery
- Collect on Delivery
- Collect on Delivery Restricted Delivery

- Priority Mail Express®
- Registered Mail™
- Registered Mail Restricted Delivery
- Return Receipt for Merchandise
- Signature Confirmation™
- Signature Confirmation Restricted Delivery


2 Article Number (*Transfer from service label*)

7017 0660 0000 3024 1577

iii Restricted Delivery

Restricted Delivery

USPS TRACKING #



First-Class Mail
Postage & Fees Paid
USPS
Permit No. G-10

9590 9402 2629 6336 6621 59

United States
Postal Service

RECEIVED
BLM AZ STATE OFFICE

2011 DEC 20 P 2:30

PHOENIX ARIZONA

Sender: Please print your name, address, and ZIP+4® in this box*
U.S. DEPARTMENT OF THE INTERIOR
BUREAU OF LAND MANAGEMENT
ARIZONA STATE OFFICE
101 NORTH CENTRAL AVENUE, SUITE 800
PHOENIX, AZ 85004-4427



United States Department of the Interior

BUREAU OF LAND MANAGEMENT
Arizona State Office
One North Central Avenue, Suite 800
Phoenix, Arizona 85004-4427
www.blm.gov/az/



DEC 07 2017

In Reply Refer To:
3830 (9200) RM
AMC426212

CERTIFIED MAIL - RETURN RECEIPT REQUESTED No. 7017 0660 0000 3024 1577

DECISION

RICHARD L COVEY & NORMAN DIXMAN : This decision affects those claims shown
205 N PINE ST : in the block below.
GARDNER, IL 60424-7085 :

AMC426219
RED GOLD

MINING CLAIMS DECLARED FORFEITED

The mining claims listed above have been declared forfeited as of September 1, 2017, for failure to timely file the required maintenance fee payment or small miner's maintenance fee waiver (waiver).

Claimants are required to pay an annual non-refundable maintenance fee of \$155 per 20 acres or portion thereof, or submit a waiver, on or before September 1 of each year. These requirements were established by 30 U.S.C. 28f-l, as amended, and 43 CFR 3834 and 3835.

Our records do not show receipt of a maintenance fee payment or small miner waiver filed on or before the due date. Therefore, the claims listed above are forfeited.

Reclamation Requirements

This decision does not relieve you of the liability for reclamation of all areas disturbed by your activities on lands covered by the subject mining claim(s) and/or site(s). After you complete the reclamation, you must notify the authorized officer of the appropriate surface managing agency so that the authorized officer may conduct a final site inspection and determine whether you may be released from liability. If you fail to reclaim the land to the satisfaction of the authorized officer,

the surface management agency may cite you for noncompliance under its surface management regulations. For land administered by the Bureau of Land Management (BLM), if you fail to reclaim the land to the satisfaction of the authorized officer as required in 43 CFR Subpart 3809, BLM will issue an order of noncompliance under 43 CFR 3809.601(a). If you fail to comply with the non-compliance order, BLM may take further action under 43 CFR 3809.604. Failure to conduct reclamation is a prohibited act that may subject you to criminal penalties. See 43 CFR 3809.605(h) and 43 CFR 3809.700.

Appeal Procedures

This decision may be appealed to the Interior Board of Land Appeals, Office of the Secretary, in accordance with the regulations contained in 43 CFR, Part 4, and the enclosed Form 1842-1. If an appeal is taken, your notice of appeal must be filed in this office (at the above address) within 30 days from receipt of this decision. The appellant has the burden of showing that the decision appealed from is in error.


If you wish to file a petition pursuant to regulation 43 CFR 4.21 (58 FR 4939, January 19, 1993) for a stay of the effectiveness of this decision during the time that your appeal is being reviewed by the Board, the petition for a stay must accompany your notice of appeal. A petition for a stay is required to show sufficient justification based on the standards listed below. Copies of the notice of appeal and petition for a stay **must** also be submitted to each party named in this decision and to the Interior Board of Land Appeals and to the appropriate Office of the Solicitor (see 43 CFR 4.413) at the same time the original documents are filed with this office. If you request a stay, you have the burden of proof to demonstrate that a stay should be granted.

Standards for Obtaining a Stay

Except as otherwise provided by law or other pertinent regulation, a petition for a stay of a decision pending appeal shall show sufficient justification based on the following standards:

- (1) The relative harm to the parties if the stay is granted or denied,
- (2) The likelihood of the appellant's success on the merits,
- (3) The likelihood of immediate and irreparable harm if the stay is not granted, and
- (4) Whether the public interest favors granting the stay.

Please include your AMC serial number(s) on all correspondence. If additional information is required, please call RéAnn Myers at 602-417-9413.



Lucas Lucero
Deputy State Director
Lands, Minerals, and Energy Division

Enclosure

SENDER: COMPLETE THIS SECTION

- Complete items 1, 2, and 3.
- Print your name and address on the reverse so that we can return the card to you.
- Attach this card to the back of the mailpiece, or on the front if space permits.

1. Article Addressed to:

JOSEPH KEITH CAMERON
 528 N ENGLEWOOD AVE
 TYLER TX 75702-5007
 920/PB/AMC426212

COMPLETE THIS SECTION ON DELIVERY**A. Signature****X**

-
- Agent
-
-
- Addressee

B. Received by (Printed Name)

Joseph Keith Cameron

C. Date of Delivery

11/7/16

D. Is delivery address different from item 1?

If YES, enter delivery address below:

-
- Yes
-
-
- No



9590 9402 1933 6123 0032 05

2. Article Number (Transfer from service label)

7016 1370 0000 2156 2931

3. Service Type

- | | |
|--|---|
| <input type="checkbox"/> Adult Signature | <input type="checkbox"/> Priority Mail Express® |
| <input type="checkbox"/> Adult Signature Restricted Delivery | <input type="checkbox"/> Registered Mail™ |
| <input type="checkbox"/> Certified Mail® | <input type="checkbox"/> Registered Mail Restricted Delivery |
| <input type="checkbox"/> Certified Mail Restricted Delivery | <input type="checkbox"/> Return Receipt for Merchandise |
| <input type="checkbox"/> Collect on Delivery | <input type="checkbox"/> Signature Confirmation™ |
| <input type="checkbox"/> Collect on Delivery Restricted Delivery | <input type="checkbox"/> Signature Confirmation Restricted Delivery |
| <input type="checkbox"/> Insured Mail | |
| <input type="checkbox"/> Insured Mail Restricted Delivery (over \$500) | |

TYLER TX

APO

NOV 17 2016

USPS

 RECEIVED
 NOV 15 10 15 AM '16
 MAIL ROOM
 7016 1370 0000 2156 2931

USPS TRACKING#



9590 9402 1933 6123 0032 05

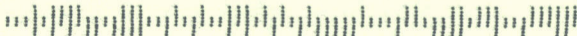


First-Class Mail
Postage & Fees Paid
USPS
Permit No. G-10

**United States
Postal Service**

• Sender: Please print your name, address, and ZIP+4® in this box•

**UNITED STATES
DEPARTMENT OF THE INTERIOR
Bureau of Land Management
Arizona State Office
One N. Central Avenue, Suite 800
Phoenix, AZ 85004-4427**





United States Department of the Interior



BUREAU OF LAND MANAGEMENT

Arizona State Office

One North Central Avenue, Suite 800

Phoenix, Arizona 85004-4427

www.blm.gov/az/

OCT 27 2016

In Reply Refer To:

3800 (9200) PB

AMC426212

CERTIFIED MAIL - RETURN RECEIPT REQUESTED No. 7016 1370 0000 2156 2931

DECISION

JOSEPH KEITH CAMERON	:	This decision affects those claims shown
528 N ENGLEWOOD AVE	:	in the block below.
TYLER, TX 75702-5007	:	

AMC426214

BONANZA

MINING CLAIMS DECLARED FORFEIT

The mining claims listed above have been declared forfeit as of September 1, 2016, for failure to timely file the required maintenance fee payment or small miner's maintenance fee waiver (waiver).

Claimants are required to pay an annual non-refundable maintenance fee of \$155 per 20 acres or portion thereof, or submit a waiver, on or before September 1 of each year. These requirements were established by 30 U.S.C. 28f-1, as amended, and 43 CFR 3834 and 3835.

Our records do not show receipt of a maintenance fee payment or small miner waiver filed on or before the due date. Therefore, the claims listed above are forfeit.

Reclamation Requirements

This decision does not relieve you of the liability for reclamation of all areas disturbed by your activities on lands covered by the subject mining claim(s) and/or site(s). After you complete the reclamation, you must notify the authorized officer of the appropriate surface managing agency so that the authorized officer may conduct a final site inspection and determine whether you may be released from liability. If you fail to reclaim the land to the satisfaction of the authorized officer, the surface management agency may cite you for noncompliance under its surface management

regulations. For land administered by the Bureau of Land Management (BLM), if you fail to reclaim the land to the satisfaction of the authorized officer as required in 43 CFR Subpart 3809, BLM will issue an order of noncompliance under 43 CFR 3809.601(a). If you fail to comply with the non-compliance order, BLM may take further action under 43 CFR 3809.604. Failure to conduct reclamation is a prohibited act that may subject you to criminal penalties. See 43 CFR 3809.605(h) and 43 CFR 3809.700.

Appeal Procedures

This decision may be appealed to the Interior Board of Land Appeals, Office of the Secretary, in accordance with the regulations contained in 43 CFR, Part 4, and the enclosed Form 1842-1. If an appeal is taken, your notice of appeal must be filed in this office (at the above address) within 30 days from receipt of this decision. The appellant has the burden of showing that the decision appealed from is in error.

If you wish to file a petition pursuant to regulation 43 CFR 4.21 (58 FR 4939, January 19, 1993) for a stay of the effectiveness of this decision during the time that your appeal is being reviewed by the Board, the petition for a stay must accompany your notice of appeal. A petition for a stay is required to show sufficient justification based on the standards listed below. Copies of the notice of appeal and petition for a stay **must** also be submitted to each party named in this decision and to the Interior Board of Land Appeals and to the appropriate Office of the Solicitor (see 43 CFR 4.413) at the same time the original documents are filed with this office. If you request a stay, you have the burden of proof to demonstrate that a stay should be granted.

Standards for Obtaining a Stay

Except as otherwise provided by law or other pertinent regulation, a petition for a stay of a decision pending appeal shall show sufficient justification based on the following standards:

- (1) The relative harm to the parties if the stay is granted or denied,
- (2) The likelihood of the appellant's success on the merits,
- (3) The likelihood of immediate and irreparable harm if the stay is not granted, and
- (4) Whether the public interest favors granting the stay.

Please include your AMC serial number(s) on all correspondence. If additional information is required, please call Pauline Brown at 602-417-9360.



Rebecca Heick
Deputy State Director
Lands, Minerals, and Energy Division

Enclosure

LIST OF OWNER'S FOR AMC426214

{BONANZA}

CLAIMANT NAME	ADDRESS	CITY	STATE	ZIP
RONNIE JOE BASS	10400 PANTHERWAY	WACO	TX	76712-8256
JOSEPH KEITH CAMERON	528 N ENGLEWOOD AVE	TYLER	TX	75702-5007

SENDER: COMPLETE THIS SECTION

- Complete items 1, 2, and 3.
- Print your name and address on the reverse so that we can return the card to you.
- Attach this card to the back of the mailpiece, or on the front if space permits.

1. Article Addressed to:

RONNIE JOE BASS
 10400 PANTHERWAY
 WACO TX 76712-8256
 920/PB/AMC426212



9590 9402 1933 6123 0032 12

2. Article Number (Transfer from service label)

7016 1370 0000 2156 2924

COMPLETE THIS SECTION ON DELIVERY

A. Signature

X

B. Received by (Printed Name)

1. Bass

 Agent Addressee

C. Date of Delivery


11/4/16

D. Is delivery address different from item 1? YesIf YES, enter delivery address below: No

3. Service Type

 Adult Signature Adult Signature Restricted Delivery Certified Mail® Certified Mail Restricted Delivery Collect on Delivery Collect on Delivery Restricted Delivery Insured Mail Insured Mail Restricted Delivery
(over \$500) Priority Mail Express® Registered Mail™ Registered Mail Restricted
Delivery Return Receipt for
Merchandise Signature Confirmation™ Signature Confirmation
Restricted Delivery

USPS TRACKING#



First-Class Mail
Postage & Fees Paid
USPS
Permit No. G-10

9590 9402 1933 6123 0032 12

**United States
Postal Service**

• Sender: Please print your name, address, and ZIP+4® in this box•

UNITED STATES
DEPARTMENT OF THE INTERIOR
Bureau of Land Management
Arizona State Office
One N. Central Avenue, Suite 800
Phoenix, AZ 85004-4427

PHOENIX, ARIZONA
NOV 3 2016
RECEIVED
BLM AZ STATE OFFICE





United States Department of the Interior



BUREAU OF LAND MANAGEMENT
Arizona State Office
One North Central Avenue, Suite 800
Phoenix, Arizona 85004-4427
www.blm.gov/az/

OCT 27 2016

In Reply Refer To:
3800 (9200) PB
AMC426212

CERTIFIED MAIL - RETURN RECEIPT REQUESTED No. 7016 1370 0000 2156 2924

DECISION

RONNIE JOE BASS : This decision affects those claims shown
10400 PANTHERWAY : in the block below.
WACO, TX 76712-8256 :

AMC426214
BONANZA

MINING CLAIMS DECLARED FORFEIT

The mining claims listed above have been declared forfeit as of September 1, 2016, for failure to timely file the required maintenance fee payment or small miner's maintenance fee waiver (waiver).

Claimants are required to pay an annual non-refundable maintenance fee of \$155 per 20 acres or portion thereof, or submit a waiver, on or before September 1 of each year. These requirements were established by 30 U.S.C. 28f-1, as amended, and 43 CFR 3834 and 3835.

Our records do not show receipt of a maintenance fee payment or small miner waiver filed on or before the due date. Therefore, the claims listed above are forfeit.

Reclamation Requirements

This decision does not relieve you of the liability for reclamation of all areas disturbed by your activities on lands covered by the subject mining claim(s) and/or site(s). After you complete the reclamation, you must notify the authorized officer of the appropriate surface managing agency so that the authorized officer may conduct a final site inspection and determine whether you may be released from liability. If you fail to reclaim the land to the satisfaction of the authorized officer, the surface management agency may cite you for noncompliance under its surface management

regulations. For land administered by the Bureau of Land Management (BLM), if you fail to reclaim the land to the satisfaction of the authorized officer as required in 43 CFR Subpart 3809, BLM will issue an order of noncompliance under 43 CFR 3809.601(a). If you fail to comply with the non-compliance order, BLM may take further action under 43 CFR 3809.604. Failure to conduct reclamation is a prohibited act that may subject you to criminal penalties. See 43 CFR 3809.605(h) and 43 CFR 3809.700.

Appeal Procedures

This decision may be appealed to the Interior Board of Land Appeals, Office of the Secretary, in accordance with the regulations contained in 43 CFR, Part 4, and the enclosed Form 1842-1. If an appeal is taken, your notice of appeal must be filed in this office (at the above address) within 30 days from receipt of this decision. The appellant has the burden of showing that the decision appealed from is in error.

If you wish to file a petition pursuant to regulation 43 CFR 4.21 (58 FR 4939, January 19, 1993) for a stay of the effectiveness of this decision during the time that your appeal is being reviewed by the Board, the petition for a stay must accompany your notice of appeal. A petition for a stay is required to show sufficient justification based on the standards listed below. Copies of the notice of appeal and petition for a stay **must** also be submitted to each party named in this decision and to the Interior Board of Land Appeals and to the appropriate Office of the Solicitor (see 43 CFR 4.413) at the same time the original documents are filed with this office. If you request a stay, you have the burden of proof to demonstrate that a stay should be granted.

Standards for Obtaining a Stay

Except as otherwise provided by law or other pertinent regulation, a petition for a stay of a decision pending appeal shall show sufficient justification based on the following standards:

- (1) The relative harm to the parties if the stay is granted or denied,
- (2) The likelihood of the appellant's success on the merits,
- (3) The likelihood of immediate and irreparable harm if the stay is not granted, and
- (4) Whether the public interest favors granting the stay.

Please include your AMC serial number(s) on all correspondence. If additional information is required, please call Pauline Brown at 602-417-9360.



Rebecca Heick
Deputy State Director
Lands, Minerals, and Energy Division

Enclosure

LIST OF OWNER'S FOR AMC426214

{BONANZA}

CLAIMANT NAME	ADDRESS	CITY	STATE	ZIP
RONNIE JOE BASS	10400 PANTHERWAY	WACO	TX	76712-8256
JOSEPH KEITH CAMERON	528 N ENGLEWOOD AVE	TYLER	TX	75702-5007

SENDER: COMPLETE THIS SECTION

- Complete items 1, 2, and 3. Also complete item 4 if Restricted Delivery is desired.
- Print your name and address on the reverse so that we can return the card to you.
- Attach this card to the back of the mailpiece, or on the front if space permits.

1. Article Addressed to:

2014 DEC 16 P 3:03

GERALD AND GORDON NOAH
 PO BOX 800
 CONGRESS AZ 85332-0800
 9310/RM/AMC426212

2. Article Number


(Transfer from service label)

7014 0150 0000 5423 0596

COMPLETE THIS SECTION ON DELIVERY

A. Signature

X



11 604

 Agent
 Addressee

B. Received by (Printed Name)

Gerald Gordon

C. Date of Delivery

12/12/14

D. Is delivery address different from item 1? YesIf YES, enter delivery address below: No

3. Service Type

 Certified Mail® Priority Mail Express™ Registered Return Receipt for Merchandise Insured Mail Collect on Delivery

4. Restricted Delivery? (Extra Fee)

 YesRECEIVED
 PHOENIX, ARIZONA

UNITED STATES POSTAL SERVICE

IL 604

12 DEC '14


PM 9-1




First-Class Mail
Postage & Fees Paid
USPS
Permit No. G-10

- Sender: Please print your name, address, and ZIP+4® in this box•

U.S. DEPARTMENT OF THE INTERIOR
BUREAU OF LAND MANAGEMENT
ARIZONA STATE OFFICE
ONE NORTH CENTRAL AVENUE, SUITE 800
PHOENIX, AZ 85004-4427





United States Department of the Interior



BUREAU OF LAND MANAGEMENT
Arizona State Office
One North Central Avenue, Suite 800
Phoenix, Arizona 85004-4427
www.blm.gov/az/

NOV 28 2014

In Reply Refer To:
3800 (9310) RM
AMC426212

CERTIFIED MAIL - RETURN RECEIPT REQUESTED No. 7014 0150 0000 5423 0596

DECISION

GERALD AND GORDON NOAH : This decision affects those claims shown
PO BOX 800 : in the block below.
CONGRESS, AZ 85332-0800 :

AMC426216, AMC426217
GOLDEN SPUR, NUGGET VALLEY

MINING CLAIMS DECLARED FORFEIT

The mining claims listed above have been declared forfeit as of September 1, 2014, for failure to timely file the required maintenance fee payment or small miner's maintenance fee waiver (waiver).

Claimants are required to pay an annual non-refundable maintenance fee of \$155 per 20 acres or portion thereof, or submit a waiver, on or before September 1 of each year. In accordance with 43 Code of Federal Regulations (CFR) 1822.14, because September 1, 2014, fell on a holiday, the payment was due the next business day, September 2, 2014. These requirements were established by 30 U.S.C. 28f-1, as amended, and 43 CFR 3834 and 3835.

Our records do not show receipt of a maintenance fee payment or small miner waiver filed on or before the due date. Therefore, the claims listed above are forfeit.

Reclamation Requirements

This decision does not relieve you of the liability for reclamation of all areas disturbed by your activities on lands covered by the subject mining claim(s) and/or site(s). After you complete the reclamation, you must notify the authorized officer of the appropriate surface managing agency so that the authorized officer may conduct a final site inspection and determine whether you may be released from liability. If you fail to reclaim the land to the satisfaction of the authorized officer, the surface management agency may cite you for noncompliance under its surface management

regulations. For land administered by the Bureau of Land Management (BLM), if you fail to reclaim the land to the satisfaction of the authorized officer as required in 43 CFR Subpart 3809, BLM will issue an order of noncompliance under 43 CFR 3809.601(a). If you fail to comply with the non-compliance order, BLM may take further action under 43 CFR 3809.604. Failure to conduct reclamation is a prohibited act that may subject you to criminal penalties. See 43 CFR 3809.605(h) and 43 CFR 3809.700.

Appeal Procedures

This decision may be appealed to the Interior Board of Land Appeals, Office of the Secretary, in accordance with the regulations contained in 43 CFR, Part 4, and the enclosed Form 1842-1. If an appeal is taken, your notice of appeal must be filed in this office (at the above address) within 30 days from receipt of this decision. The appellant has the burden of showing that the decision appealed from is in error.

If you wish to file a petition pursuant to regulation 43 CFR 4.21 (58 FR 4939, January 19, 1993) for a stay of the effectiveness of this decision during the time that your appeal is being reviewed by the Board, the petition for a stay must accompany your notice of appeal. A petition for a stay is required to show sufficient justification based on the standards listed below. Copies of the notice of appeal and petition for a stay **must** also be submitted to each party named in this decision and to the Interior Board of Land Appeals and to the appropriate Office of the Solicitor (see 43 CFR 4.413) at the same time the original documents are filed with this office. If you request a stay, you have the burden of proof to demonstrate that a stay should be granted.

Standards for Obtaining a Stay

Except as otherwise provided by law or other pertinent regulation, a petition for a stay of a decision pending appeal shall show sufficient justification based on the following standards:

- (1) The relative harm to the parties if the stay is granted or denied,
- (2) The likelihood of the appellant's success on the merits,
- (3) The likelihood of immediate and irreparable harm if the stay is not granted, and
- (4) Whether the public interest favors granting the stay.

Please include your AMC serial number(s) on all correspondence. If additional information is required, please call RéAnn Myers at 602-417-9413.

Sincerely,



Rebecca Heick
Acting Deputy State Director
Division of Lands and Minerals

Enclosure(s)

SENDER: COMPLETE THIS SECTION

- Complete items 1, 2, and 3. Also complete item 4 if Restricted Delivery is desired.
- Print your name and address on the reverse so that we can return the card to you.
- Attach this card to the back of the mailpiece, or on the front if space permits.

1. Article Addressed to:

GERALD GORDON
 PO BOX 800
 CONGRESS AZ 85332-0800
 9310/RM/AMC426212

2. Article Number

(Transfer from service label)

7014 1200 0000 8265 6697

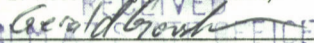
COMPLETE THIS SECTION ON DELIVERY

A. Signature

X

 Agent Addressee

B. Received by (Printed Name)



C. Date of Delivery

10/14/14

D. Is delivery address different from item 1? YesIf YES, enter delivery address below: No

2014 OCT 17 P 2:53

PHOENIX, ARIZONA

3. Service Type

 Certified Mail® Priority Mail Express™ Registered Return Receipt for Merchandise Insured Mail Collect on Delivery

4. Restricted Delivery? (Extra Fee)

 Yes

UNITED STATES POSTAL SERVICE

IL 604

14 OCT '14




First-Class Mail
Postage & Fees Paid
USPS
Permit No. G-10

PH 9 L

- Sender: Please print your name, address, and ZIP+4® in this box•

U.S. DEPARTMENT OF THE INTERIOR
BUREAU OF LAND MANAGEMENT
ARIZONA STATE OFFICE
ONE NORTH CENTRAL AVENUE, SUITE 800
PHOENIX, AZ 85004-4427





United States Department of the Interior



BUREAU OF LAND MANAGEMENT

Arizona State Office

One North Central Avenue, Suite 800

Phoenix, Arizona 85004-4427

www.blm.gov/az/

OCT - 3 2014

In Reply Refer To:

3800 (9310) RM

AMC426212

CERTIFIED MAIL – RETURN RECEIPT REQUESTED NO. 7014 1200 0000 8265 6697

DECISION

GERALD GORDON

PO BOX 800

CONGRESS, AZ 85332-0800

:
:
:

This Notice Affects Those Claims
Shown in the Block Below.

AMC426212

ACE

Mining Claims Declared Forfeit Required Amendment Not Filed

In accordance with 43 CFR 3830.94, the mining claims listed above are hereby declared forfeit for the reason indicated below:

You received a Notice requiring that the claims listed above be amended. The amendment(s) were required to be filed within 30 days of the date you received the Notice. The 30 day timeframe allowed has expired and no amendment(s) have been received.

This decision does not relieve you of the liability for reclamation of all areas disturbed by your activities on land encompassed by your mining claim(s) and/or site(s). After you complete the reclamation, you must notify the authorized officer of the appropriate surface managing agency so that the authorized officer may conduct a final site inspection and determine whether you may be released from liability. If you fail to reclaim the land to the satisfaction of the authorized officer, the surface management agency may cite you for noncompliance under its surface management regulations.

For land administered by the Bureau of Land Management (BLM), if you fail to reclaim the land to the satisfaction of the authorized officer as required in 43 CFR Subpart 3809, the BLM will issue an order of noncompliance under 43 CFR 3809.601(a). If you fail to comply with the noncompliance order, the BLM may take further action under 43 CFR 3809.604. Failure to

conduct reclamation is a prohibited act that may subject you to criminal penalties. See 43 CFR 3809.605(h) and 43 CFR 3809.700. If your occupancy has been terminated and you fail to remove structures, material, and equipment, and any personal property in accordance with the regulations in 43 CFR 3715.5-1, the BLM may dispose of the property. In accordance with 43 CFR 3715.5-2, you will remain liable for the costs the BLM incurs in removing and disposing of the property.

Appeal Procedures

This decision may be appealed to the Interior Board of Land Appeals, Office of the Secretary, in accordance with the regulations contained in 43 CFR, Part 4 and the enclosed Form 1842-1. If an appeal is taken, your notice of appeal must be filed in this office (at the above address) within 30 days from receipt of this decision. The appellant has the burden of showing that the decision appealed from is in error.

If you wish to file a petition pursuant to regulation 43 CFR 4.21 (58 FR 4939, January 19, 1993), for a stay of the effectiveness of this decision during the time that your appeal is being reviewed by the Board, the petition for a stay must accompany your notice of appeal. A petition for a stay is required to show sufficient justification based on the standards listed below. Copies of the notice of appeal and petition for a stay must also be submitted to each party named in this decision and to the Interior Board of Land Appeals and to the appropriate Office of the Solicitor (see 43 CFR 4.413) at the same time the original documents are filed with this office. If you request a stay, you have the burden of proof to demonstrate that a stay should be granted.

Standards for Obtaining a Stay

Except as otherwise provided by law or other pertinent regulation, a petition for a stay of a decision pending appeal shall show sufficient justification based on the following standards:

- (1) The relative harm to the parties if the stay is granted or denied,
- (2) The likelihood of the appellant's success on the merits,
- (3) The likelihood of immediate and irreparable harm if the stay is not granted, and
- (4) Whether the public interest favors granting the stay.

If additional information is required, please contact RéAnn Myers at 602-417-9413. Please include your AMC serial number(s) on all correspondence.

Sincerely,



Rebecca Heick
Acting Deputy State Director
Lands and Minerals

Enclosure

SENDER: COMPLETE THIS SECTION

- Complete items 1, 2, and 3. Also complete item 4 if Restricted Delivery is desired.
- Print your name and address on the reverse so that we can return the card to you.
- Attach this card to the back of the mailpiece, or on the front if space permits.

1. Article Addressed to:

GERALD AND NOAH GORDON
 PO BOX 800
 CONGRESS AZ 85332-0800
 9310/RM/AMC426212

2. Article Number

(Transfer from service label)

7006 3450 0002 4719 4154

COMPLETE THIS SECTION ON DELIVERY

A. Signature

X


 Agent Addressee

B. Received by (Printed Name)

RECEIVED
 GERALD AND NOAH GORDON
 U.S. MAIL STATE OFFICE

C. Date of Delivery

7/29/14

D. Is delivery address different from item 1? YesIf YES, enter delivery address below: No

2014 JUL 31 P 2:57

PHOENIX, ARIZONA

3. Service Type

 Certified Mail® Priority Mail Express™ Registered Return Receipt for Merchandise Insured Mail Collect on Delivery

4. Restricted Delivery? (Extra Fee)

 Yes

UNITED STATES POSTAL SERVICE

S SUBURBAN

IL 604

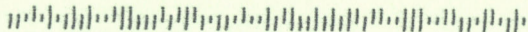
29 JUL '14



First-Class Mail
Postage & Fees Paid
USPS
Permit No. G-10

- Sender: Please print your name, address, and ZIP+4® in this box•

U.S. DEPARTMENT OF THE INTERIOR
BUREAU OF LAND MANAGEMENT
ARIZONA STATE OFFICE
ONE NORTH CENTRAL AVENUE, SUITE 800
PHOENIX, AZ 85004-4427





United States Department of the Interior

BUREAU OF LAND MANAGEMENT
Arizona State Office
One North Central Avenue, Suite 800
Phoenix, Arizona 85004-4427
www.blm.gov/az/



JUL 18 2014

In Reply Refer To:
3800 (9310) RM
AMC426212

CERTIFIED MAIL - RETURN RECEIPT REQUESTED No. 7006 3450 0002 4719 4154

NOTICE

GERALD AND NOAH GORDON : This Notice Affects the Claims
PO BOX 800 : Shown in the Block Below.
CONGRESS, AZ 85332-0800 :

AMC426216
GOLDEN SPUR

Mining Claim Location Notice(s) – Amendment(s) Required

Pursuant to Title 43 Code of Federal Regulations (CFR) 3832.1, this office received your notices of location for recording mining claims. In accordance with 43 CFR 3832.12, the claims listed above cannot be accepted as filed and must be amended as noted below.


There is a Federal Aid Highway right-of-way, granted under the Federal Aid Highway Act, that cuts through a portion of your claim. Any portion of a mining claim on land subject to a pre-existing highway right-of-way granted per 23 U.S.C. § 317 (1988), the Federal Aid Highway Act, is null and void ab initio.

When amending a claim, you cannot take in any new ground. Amending the claim may result in a claim that contains significantly less acreage than was originally located. If you wish to retain the same acreage, you may want to relocate the claim(s) correctly, rather than amend the incorrectly located claim(s).

You must file an amendment for each claim listed above to correct the defects identified. There is a \$10 Bureau of Land Management processing fee for each amendment. We must receive the amendments within 30 days of your receipt of this notice. If the amendments are not received within the 30 day timeframe the mining claims will be declared null and void.

If additional information is required, please contact RéAnn Myers at 602-417-9413. Please include your AMC serial number(s) on all correspondence.

Sincerely,

A handwritten signature in cursive script that reads "Michael Werra".

for

Rebecca Heick
Group Administrator
Lands and Minerals

Enclosure



United States Department of the Interior



BUREAU OF LAND MANAGEMENT

Arizona State Office

One North Central Avenue, Suite 800

Phoenix, Arizona 85004-4427

www.blm.gov/az/

JUL 18 2014

In Reply Refer To:
3800 (9310) RM
AMC426212

CERTIFIED MAIL - RETURN RECEIPT REQUESTED No. 7006 3450 0002 4719 4154

NOTICE

GERALD GORDON	:	This Notice Affects the Claims
PO BOX 800	:	Shown in the Block Below.
CONGRESS, AZ 85332-0800	:	

AMC426212
ACE

Mining Claim Location Notice(s) – Amendment(s) Required

Pursuant to Title 43 Code of Federal Regulations (CFR) 3832.1, this office received your notices of location for recording mining claims. In accordance with 43 CFR 3832.12, the claims listed above cannot be accepted as filed and must be amended as noted below.

1. Your placer claim is in incorrect dimensions.
 - a) The claim is an excess length. A placer claim with one to two owners cannot exceed 1320 feet in length. Your claim is 1378 feet in length.
 - b) The width of the claim is not in aliquot parts using the U.S. Public Land Survey System. The width should be 330 feet or a multiple of 330 feet.
 - c) If you amend your claim, be aware that you cannot take in new ground with an amendment. Therefore, the length would need to be reduced to at least 1320 feet width and the width would have to be reduced to 330 feet in order to be in aliquot parts and be less than the current width of 419 feet.

2. In accordance with 43 CFR 3832.12(c) (1) You must describe placer claims by aliquot part and complete lots using the U.S. Public Land Survey System and its rectangular subdivisions except when placer claims are (i) on unsurveyed Federal lands; (ii) Gulch or bench placer claims; or (iii) Bounded by other mining claims or nonmineral lands. If one of these situations exists you must describe the lands by protracted survey or by metes and bounds. The amendment must provide one of the following:

- a) Identify which situation exists to require a placer to be located by metes and bounds and provide a metes and bounds description; or
- b) Locate the mining claim using the U.S. Public Land Survey System and its rectangular subdivisions and describe the mining claim by aliquot parts and complete lots.

If the claim is to be described by aliquot parts and complete lots, it may result in a claim that contains significantly less acreage than was originally located. If you wish to retain the same acreage, you may want to relocate the claim(s) correctly, rather than amend the incorrectly located claim(s).

There is a \$10 Bureau of Land Management processing fee for each amendment. We must receive the amendments within 30 days of your receipt of this notice. If the amendments are not received within the 30-day timeframe the mining claims will be declared null and void.

If additional information is required, please contact RéAnn Myers at 602-417-9413. Please include your AMC serial number(s) on all correspondence.


Sincerely,



for
Rebecca Heick
Group Administrator
Lands and Minerals

Enclosure(s)

UNITED STATES POSTAL SERVICE



First-Class Mail
Postage & Fees Paid
USPS
Permit No. G-10

• Sender: Please print your name, address, and ZIP+4 in this box •

**U.S. DEPARTMENT OF THE INTERIOR
BUREAU OF LAND MANAGEMENT
ARIZONA STATE OFFICE
ONE NORTH CENTRAL AVENUE, SUITE 800
PHOENIX, AZ 85004-4427**

SENDER: COMPLETE THIS SECTION

- Complete items 1, 2, and 3. Also complete item 4 if Restricted Delivery is desired.
- Print your name and address on the reverse so that we can return the card to you.
- Attach this card to the back of the mailpiece, or on the front if space permits.

1. Article Addressed to:
GERALD AND NOAH GORDON
PO BOX 800
CONGRESS AZ 85332-0800
9310/RM/AMC426212

2. Article Number
(Transfer from service label)

COMPLETE THIS SECTION ON DELIVERY

A. Signature
 Gerald Gordon Agent
 Addressee

B. Received by (Printed Name)
Gerald Gordon

C. Date of Delivery
7/29/14

D. Is delivery address different from item 1? Yes
If YES, enter delivery address below: No

2014 JUL 31 P 2:57

PHOENIX, ARIZONA

3. Service Type
 Certified Mail® Priority Mail Express™
 Registered Return Receipt for Merchandise
 Insured Mail Collect on Delivery

4. Restricted Delivery? (Extra Fee) Yes

7006 3450 0002 4719 4154

PS Form 3811, July 2013

Domestic Return Receipt

NOTICE!!

These documents have been scanned!

Do not place un-scanned documents beneath this notice!

Do not remove this notice from this file!

GPO Jacket No. 560-102
Print Order 61540
Rise Business Services, LLC
Job=AZ15 5/10/2019



Box Number= AZ15034



Claim Begin-End: AMC426212-AMC426219

3 Transfers



AZ15034-2

AMC426152-AMC428464

Amc 426212

When recorded, mail to:

Name: Louis Curtis Herzer

Address: 3202 Pine St

City/State/Zip Code: Galveston, TX, 77551

Space above this line for Recorder's use

QUITCLAIM DEED

KNOW ALL MEN BY THESE PRESENTS:

That I(we), Gerald Gordon and Tahara Brown,
 the undersigned, for the consideration of Ten Dollars (\$10.00), and other valuable considerations, do
 hereby release, remise, and forever quitclaim unto Louis Curtis Herzer and Cynthia Ann Anderson

all right, title and interest in that certain Property situated in Yavapai County,
 State of Arizona, and described as follows:

The unpatented federal mining claim AMC426218 Pay Dirt as recorded in the Yavapai County Recorders
 Office in document 2014-0005364
 located in the SW1/4 NE1/4 SEC. 34 T10N R5W, GSRB&M, AZ

**NO TRANSFER NECESSARY
 EXEMPT UNDER ARS 11-1134
 A6**

IN WITNESS WHEREOF, I(we) have hereunto set my(our) hand(s) and seal this 25th day of
September, 2017

Gerald Gordon
 Printed Name of Releasor
Tahara Brown
 Printed Name of Releasor

[Signature]
 Signature of Releasor
[Signature]
 Signature of Releasor

Printed Name of Witness (if required by State Laws)
 BY: *[Signature]*

Signature of Witness (if required by State Laws)

ENTERED
OCT 10 2017

RECEIVED
 BLM AZ STATE OFFICE
 2017 SEP 29 P 2:42
 PHOENIX, ARIZONA

ACKNOWLEDGMENT
(States Other Than California)

State of Indiana)
County of Newton) ss.

On this 25th day of September, 2017, before me, the undersigned
Notary Public, personally appeared Gerald Gordon & Tahara Brown

known to me to be the individual(s) who executed the foregoing instrument and acknowledged the same
to be his(her)(their) free act and deed.

My Commission Expires: July 28, 2024



DONNA K CORNING
NOTARY PUBLIC - NEWTON COUNTY
MY COMMISSION EXPIRES JULY 28 2024

RECEIVED
BLM AZ STATE OFFICE
2017 SEP 29 P 2:42
PHOENIX, ARIZONA

TO: UNITED STATES DEPARTMENT OF THE INTERIOR
BUREAU OF LAND MANAGEMENT
ONE N. CENTRAL AVE SUITE 800
PHOENIX, AZ, 85004-4427

September 25th, 2017

NOTICE OF CHANGE IN OWNERSHIP OF MINING CLAIM

This letter and enclosed quitclaim deed, and check for the \$20. transfer fee, serves as notice that the:

AMC 426218 Pay Dirt

unpatented mining claim was transferred to the new owners:

Louis Curtis Herzer
Cynthia Ann Anderson
3202 Pine St.
Galveston, TX, 77551

by instrument of quitclaim deed.

Sincerely,

Gerald Gordon & Tahara Brown



Enclosed:
Notification letter
Quitclaim deed
Transfer fee of \$20.

RECEIVED
BLM AZ STATE OFFICE
2017 SEP 29 P 2:42
PHOENIX, ARIZONA

GERALD GORDON
1984 W SR 10
Lake Village, IN, 46349

S SUBURBAN IL 604

26 SEP 2017 PM 5 IL



RECEIVED
BLM AZ STATE OFFICE

2017 SEP 29 P 2:42

PHOENIX, ARIZONA

Bureau of Land Management
ONE N. Central Ave. Suite 800
Phoenix, AZ, 85004-4427

85004-442700



United States Department of the Interior
Bureau of Land Management
 DIV OF LANDS, MINRLS & ENERGY
 ONE N CENTRAL AVE
 PHOENIX, AZ 85004 -4427
 Phone: 602-417-9200

Receipt

No: 3987956

Transaction #: 4098183	
Date of Transaction: 10/02/2017	
CUSTOMER:	
GERALD GORDON 1984 W STATE ROAD 10 LAKE VILLAGE, IN 46349-9341 US	

LINE #	QTY	DESCRIPTION	REMARKS	UNIT PRICE	TOTAL
1	1.00	LOCATABLE MINERALS / MINING CLAIMS- NOT NEW-UNADJUD, ONE AUTH NO. ONLY / MINING CLAIM MONEY RECEIVED CASES: AMC426218/\$20.00	TRF/2	- n/a -	20.00
TOTAL:					\$20.00

PAYMENT INFORMATION					
1	AMOUNT:	20.00	POSTMARKED:	N/A	
	TYPE:	CHECK	RECEIVED:	09/29/2017	
	CHECK NO:	1162			
	NAME:	GORDON, GERALD 1984 W STATE ROAD 10 LAKE VILLAGE IN 46349-9341 US			

REMARKS

This receipt was generated by the automated BLM Collections and Billing System and is a paper representation of a portion of the official electronic record contained therein.

426212

When recorded, mail to:

Name: John Tryon & Charlotte A Tryon

Address: 19310 North Ave 72 East

City/State/Zip Code: Dateland, AZ, 85333

Space above this line for Recorder's use

QUITCLAIM DEED

KNOW ALL MEN BY THESE PRESENTS:

That I(we), GERALD GORDON & TAHARA BROWN, the undersigned, for the consideration of Ten Dollars (\$10.00), and other valuable considerations, do hereby release, remise, and forever quitclaim unto John Tryon & Charlotte A Tryon

all right, title and interest in that certain Property situated in Yavapai County, State of Arizona, and described as follows:

THE UNPATENTED FEDERAL MINING CLAIM AMC426213 ANTELOPE BEND AS RECORDED IN DOC#2014-0005359 IN THE YAVAPAI COUNTY RECORDERS OFFICE LOCATED IN NW1/4NW1/4 SEC.12 T9N R5W, GSRB&M, AZ

**NO TRANSFER NECESSARY
EXEMPT UNDER ARS 11-1134
46**

IN WITNESS WHEREOF, I(we) have hereunto set my(our) hand(s) and seal this 31st day of August, 2016.

GERALD GORDON

Printed Name of Releasor

TAHARA BROWN

Printed Name of Releasor

[Handwritten Signature]

Signature of Releasor

[Handwritten Signature]

Signature of Releasor

Printed Name of Witness (if required by State Laws)

Signature of Witness (if required by State Laws)

RECEIVED
BLM AZ STATE OFFICE
2016 SEP 26 P 1:47
PHOENIX, ARIZONA

[Handwritten Signature]
\$20

ACKNOWLEDGMENT
(States Other Than California)

State of INDIANA)
County of Newton) ss.

On this 31st day of August, 2016, before me, the undersigned
Notary Public, personally appeared GERALD GORDON & TAHARA BROWN

known to me to be the individual(s) who executed the foregoing instrument and acknowledged the same
to be his(her)(their) free act and deed.

My Commission Expires: 10/17/2018 Susan V. Wojtas
Notary Public

If acknowledged in the State of Florida, complete section(s) below:

(Releasor) Personally Known (or) Produced Identification

If applicable, Type of Identification Produced: _____



SUSAN V. WOJTAS
NOTARY PUBLIC - NEWTON COUNTY
MY COMMISSION EXPIRES OCTOBER 17, 2018

(Co-Releasor) Personally Known (or) Produced Identification

If applicable, Type of Identification Produced: _____

ACKNOWLEDGMENT
(State Of California)

State of California)
County of _____) ss.

On this _____ day of _____, _____, before me,
_____, the undersigned Notary Public, personally appeared _____

personally known to me (or proved to me on the basis of satisfactory evidence) to be the person(s) whose
name(s) is(are) subscribed to the attached instrument and acknowledged to me that he(he)(she)(they)
executed the same in his(her)(their) authorized capacity(ies), and that by his(her)(their) signature(s) on
the instrument, the person(s) or the entity upon behalf of which the person(s) acted, executed the
instrument.

WITNESS my hand and official seal.

Notary Public

PHOENIX, ARIZONA

2016 SEP 26 P 1:47

RECEIVED
BLM AZ STATE OFFICE

United States Department of the Interior
Bureau of Land Management
 DIV OF LANDS, MINRLS & ENERGY
 ONE N CENTRAL AVE
 PHOENIX, AZ 85004 -4427
 Phone: 602-417-9200


Receipt

No: 3666787

Transaction #: 3771014	
Date of Transaction: 09/26/2016	
CUSTOMER:	
JOHN TRYON 19310 N AVENUE 72 E DATELAND, AZ 85333-5563 US	

LINE #	QTY	DESCRIPTION	REMARKS	UNIT PRICE	TOTAL
1	1.00	LOCATABLE MINERALS / MINING CLAIMS- NOT NEW-UNADJUD, ONE AUTH NO. ONLY / MINING CLAIM MONEY RECEIVED CASES: AMC426213/\$20.00	TRF/2	- n/a -	20.00
2	1.00	IAC PRODUCTS / MAPS-BLM / SURFACE MGMT-(A-M) / BRADSHAW MOUNTAINS		4.00	4.00
TOTAL:					\$24.00

PAYMENT INFORMATION			
NOTE: Items will appear on credit card statement as "Bureau of Land Mgmt CO".			
1	AMOUNT:	24.00	POSTMARKED: N/A
	TYPE:	CREDIT CARD	RECEIVED: 09/26/2016
	NAME:	TRYON, JOHN 19310 N AVENUE 72 E DATELAND AZ 85333-5563 US	
	CARD NO:	XXXXXXXXXXXX0260	AUTH CODE: 557776
	NAME ON CARD:	JOHN TRYON	
	EXPIRES:	01/2019	
	SIGNATURE:		

ENTERED
 SEP 28 2016
 BY: 

REMARKS

This receipt was generated by the automated BLM Collections and Billing System and is a paper representation of a portion of the official electronic record contained therein.

When recorded, mail to:

426212
437117

Name: **KEVIN P CONTRERAS**

Address: **4229 NORTH 19TH PLACE**

City/State/Zip Code: **PHOENIX, AZ, 85016**

Space above this line for Recorder's use

QUITCLAIM DEED

KNOW ALL MEN BY THESE PRESENTS:

That I(we), **GERALD GORDON**,
the undersigned, for the consideration of Ten Dollars (\$10.00), and other valuable considerations, do
hereby release, remise, and forever quitclaim unto **KEVIN P CONTRERAS**

all right, title and interest in that certain Property situated in **YAVAPAI** County,
State of **ARIZONA**, and described as follows:


**THE UNPATENTED FEDERAL MINING CLAIM AMC437123 LUCKY LADY
AS RECORDED IN DOC.#2016-0012166 IN THE YAVAPAI COUNTY RECORDERS
OFFICE.
N1/2SW1/4SW1/4 SEC.11 T8N R5W, GSRB&M, AZ**

**NO TRANSFER NECESSARY
EXEMPT UNDER ARS 11-1134
A6**

IN WITNESS WHEREOF, I(we) have hereunto set my(our) hand(s) and seal this 9TH day of
SEPTEMBER 2016

GERALD GORDON

Printed Name of Releasor



Signature of Releasor

Printed Name of Releasor

Signature of Releasor

Printed Name of Witness (if required by State Laws)

Signature of Witness (if required by State Laws)

ACKNOWLEDGMENT
(States Other Than California)

State of INDIANA)
County of NEWTON)



SS. **DONNA K CORNING**
NOTARY PUBLIC - NEWTON COUNTY
MY COMMISSION EXPIRES JULY 28 2024

On this 9TH day of SEPTEMBER, 2016, before me, the undersigned Notary Public, personally appeared GERALD GORDON

known to me to be the individual(s) who executed the foregoing instrument and acknowledged the same to be his(her)(their) free act and deed.

My Commission Expires: July 28, 2024 Donna K Corning
Notary Public

If acknowledged in the State of Florida, complete section(s) below:

(Releasor) Personally Known (or) Produced Identification

If applicable, Type of Identification Produced: _____

(Co-Releasor) Personally Known (or) Produced Identification

If applicable, Type of Identification Produced: _____

ACKNOWLEDGMENT
(State Of California)

State of California)
County of _____)

SS.

On this _____ day of _____, _____, before me, _____, the undersigned Notary Public, personally appeared,

personally known to me (or proved to me on the basis of satisfactory evidence) to be the person(s) whose name(s) is(are) subscribed to the attached instrument and acknowledged to me that he(he)(she)(they) executed the same in his(her)(their) authorized capacity(ies), and that by his(her)(their) signature(s) on the instrument, the person(s) or the entity upon behalf of which the person(s) acted, executed the instrument.

WITNESS my hand and official seal.

Notary Public

TO: UNITED STATES DEPARTMENT OF THE INTERIOR
BUREAU OF LAND MANAGEMENT
ONE N. CENTRAL AVE SUITE 800
PHOENIX, AZ, 85004-4427

RECEIVED
BLM AZ STATE OFFICE

2016 SEP 22 P 2:54

PHOENIX, ARIZONA

SEPTEMBER 9TH, 2016

NOTICE OF CHANGE IN OWNERSHIP OF MINING CLAIM

This letter and enclosed quitclaim deed, and check for the \$10. transfer fee, serves as notice that the:

AMC 437123 LUCKY LADY

unpatented mining claim was transferred to the new owner:

KEVIN P CONTRERAS
4229 NORTH 19TH PLACE
PHOENIX, AZ, 85016

by instrument of quitclaim deed.

Sincerely,



Gerald Gordon

Enclosed:
Notification letter
Quitclaim deed
Transfer fee of \$20.

When recorded, mail to:

Name: John Tryon & Charlotte A Tryon

Address: 19310 North Ave 72 East

City/State/Zip Code: Dateland, AZ, 85333

RECEIVED
BLM AZ STATE OFFICE
2016 SEP 22 P 2:54
PHOENIX, ARIZONA

Space above this line for Recorder's use

QUITCLAIM DEED

KNOW ALL MEN BY THESE PRESENTS:

That I(we), GERALD GORDON & TAHARA BROWN,
the undersigned, for the consideration of Ten Dollars (\$10.00), and other valuable considerations, do
hereby release, remise, and forever quitclaim unto John Tryon & Charlotte A Tryon

all right, title and interest in that certain Property situated in Yavapai County,
State of Arizona, and described as follows:

**THE UNPATENTED FEDERAL MINING CLAIM AMC426213 ANTELOPE BEND AS
RECORDED IN DOC#2014-0005359 IN THE YAVAPAI COUNTY RECORDERS OFFICE
LOCATED IN NW1/4NW1/4 SEC.12 T9N R5W, GSRB&M, AZ**

**NO TRANSFER NECESSARY
EXEMPT UNDER ARS 11-1134
46**

IN WITNESS WHEREOF, I(we) have hereunto set my(our) hand(s) and seal this 31st day of
August, 2016.

GERALD GORDON

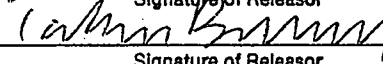
Printed Name of Releasor

TAHARA BROWN

Printed Name of Releasor



Signature of Releasor



Signature of Releasor

Printed Name of Witness (if required by State Laws)

Signature of Witness (if required by State Laws)

ACKNOWLEDGMENT
(States Other Than California)

State of INDIANA)
County of Newton) ss.

RECEIVED
BLM AZ STATE OFFICE
2016 SEP 22 P 2:53

On this 31st day of August, 2016, before me, the undersigned
Notary Public, personally appeared GERALD GORDON & TAHARA BROWN

known to me to be the individual(s) who executed the foregoing instrument and acknowledged the same
to be his(her)(their) free act and deed.

My Commission Expires: 10/17/2018 Susan V. Wojtas
Notary Public

If acknowledged in the State of Florida, complete section(s) below:

(Releasor) Personally Known (or) Produced Identification

If applicable, Type of Identification Produced: _____



SUSAN V. WOJTAS
NOTARY PUBLIC - NEWTON COUNTY
MY COMMISSION EXPIRES OCTOBER 17, 2018

(Co-Releasor) Personally Known (or) Produced Identification

If applicable, Type of Identification Produced: _____

ACKNOWLEDGMENT
(State Of California)

State of California)
County of _____) ss.

On this _____ day of _____, _____, before me, _____
_____, the undersigned Notary Public, personally appeared,

personally known to me (or proved to me on the basis of satisfactory evidence) to be the person(s) whose
name(s) is(are) subscribed to the attached instrument and acknowledged to me that he(he)(she)(they)
executed the same in his(her)(their) authorized capacity(ies), and that by his(her)(their) signature(s) on
the instrument; the person(s) or the entity upon behalf of which the person(s) acted, executed the
instrument.

WITNESS my hand and official seal.

Notary Public

TO: UNITED STATES DEPARTMENT OF THE INTERIOR
BUREAU OF LAND MANAGEMENT
ONE N. CENTRAL AVE SUITE 800
PHOENIX, AZ, 85004-4427

RECEIVED
BLM AZ STATE OFFICE

2016 SEP 22 P 2: 54

PHOENIX, ARIZONA

AUGUST 31ST, 2016

NOTICE OF CHANGE IN OWNERSHIP OF MINING CLAIM

This letter and enclosed quitclaim deed, and check for the \$20. transfer fee, serves as notice that the:

AMC 426213 ANTELOPE BEND


unpatented mining claim was transferred to the new owner:

JOHN TRYON AND CHARLOTTE A TRYON
19310 NORTH AVE 72 EAST
DATELAND, AZ, 85333

by instrument of quitclaim deed.

Sincerely,

Gerald Gordon & Tahara Brown



Enclosed:
Notification letter
Quitclaim deed
Transfer fee of \$20.

GERALD GORDON
1984 W SR 10
Lake Village, IN, 46349

5 SEP 22 2011

12 1/2 P.M. PHOENIX



Bureau of Land Management
ONE N. Central Ave. Suite 800
Phoenix, AZ, 85004-4427

PHOENIX, ARIZONA

2011 SEP 22 P 2:53

RECEIVED
BLM AZ STATE OFFICE

85004-442700



**United States Department of the Interior
Bureau of Land Management**
DIV OF LANDS, MINRLS & ENERGY
ONE N CENTRAL AVE
PHOENIX, AZ 85004 -4427
Phone: 602-417-9200

Receipt

No: 3665114


Transaction #: 3769320	
Date of Transaction: 09/23/2016	
CUSTOMER:	
TAHARA D BROWN 1984 W STATE ROAD 10 LAKE VILLAGE,IN 46349-9341 US	

LINE #	QTY	DESCRIPTION	REMARKS	UNIT PRICE	TOTAL
1	1.00	LOCATABLE MINERALS / MINING CLAIMS- NOT NEW-UNADJUD,ONE AUTH NO. ONLY / MINING CLAIM MONEY RECEIVED CASES: AMC437123/\$30.00	TRF/3	- n/a -	30.00
TOTAL:					\$30.00

PAYMENT INFORMATION					
1	AMOUNT:	30.00	POSTMARKED:	09/19/2016	
	TYPE:	CHECK	RECEIVED:	09/22/2016	
	CHECK NO:	1608			
	NAME:	BROWN, TAHARA D 1984 W STATE ROAD 10 LAKE VILLAGE IN 46349-9341 US			

REMARKS

This receipt was generated by the automated BLM Collections and Billing System and is a paper representation of a portion of the official electronic record contained therein.

ENTERED
SEP 28 2016
BY: 

~~10/26/2015~~

AMC 426212

Authorized Date 10/26/2015

Instructions to Accounts BLM ASP REFUND - DANA JONES - MINING TR AMC426214

Login ID 5239

Entry Date 10/26/2015

Total Amount \$20.00

AMC426214

TO: UNITED STATES DEPARTMENT OF THE INTERIOR
BUREAU OF LAND MANAGEMENT
ONE N. CENTRAL AVE SUITE 800
PHOENIX, AZ, 85004-4427

October 8th, 2015

NOTICE OF CHANGE IN OWNERSHIP OF MINING CLAIM

This letter and enclosed quitclaim deed, and check for the \$20. transfer fee, serves as notice that the:

AMC 426214 Bonanza

unpatented mining claim was transferred to the new owners:

Joseph Keith Cameron
528 N. Englewood Ave
Tyler, Texas 75702

Ronnie Joe Bass
10400 Panther Way
Waco, Texas 76712

Sincerely,

Gerald Gordon

Enclosed:
Notification letter
Quitclaim deed
Transfer fee of \$20.

Refund \$20.
1. Payment received
8/28/15 - \$20.00
2. Ltr sent to claimant
on 10/02/15.
3. Information received
10/13/15 accompanied by
another \$20 check.
4. Refund \$20 received
10/13/15 DJG.

PHOENIX, ARIZONA

2015 OCT 13 P 3:35

RECEIVED
BLM AZ STATE OFFICE

RECEIPT # 3412466

ENTERED INTO COMPUTER

DJG 10/23/15

ACKNOWLEDGMENT
(States Other Than California)

State of INDIANA)
County of LAKE) ss.

On this 8TH day of October, 2015, before me, the undersigned Notary Public, personally appeared Gerald Gordon and Noah Gordon


known to me to be the individual(s) who executed the foregoing instrument and acknowledged the same to be his(her)(their) free act and deed.

My Commission Expires: 10/20/23 [Signature]
Notary Public

If acknowledged in the State of Florida, complete section(s) below:

(Releasor) Personally Known (or) Produced Identification

If applicable, Type of Identification Produced: _____



(Co-Releasor) Personally Known (or) Produced Identification

If applicable, Type of Identification Produced: _____

ACKNOWLEDGMENT
(State Of California)

State of California)
County of _____) ss.

On this _____ day of _____, _____, before me, _____, the undersigned Notary Public, personally appeared,

personally known to me (or proved to me on the basis of satisfactory evidence) to be the person(s) whose name(s) is(are) subscribed to the attached instrument and acknowledged to me that he(he)(she)(they) executed the same in his(her)(their) authorized capacity(ies), and that by his(her)(their) signature(s) on the instrument, the person(s) or the entity upon behalf of which the person(s) acted, executed the instrument.

WITNESS my hand and official seal.

Notary Public

RECEIVED
BLM AZ STATE OFFICE
2015 OCT 13 P 3:35
PHOENIX, ARIZONA

When recorded, mail to:

Name: Joseph Keith Cameron

Address: 528 N. Englewood Ave.

City/State/Zip Code: Tyler, TX, 75702

Space above this line for Recorder's use

QUITCLAIM DEED

KNOW ALL MEN BY THESE PRESENTS:

That I (we), Gerald Gordon & Noah Gordon
the undersigned, for the consideration of Ten Dollars (\$10.00), and other valuable considerations, do
hereby release, remise, and forever quitclaim unto Joseph Keith Cameron and Ronnie Joe Bass

all right, title and interest in that certain Property situated in Yavapai County,
State of Arizona, and described as follows:

**the unpatented federal mining claim AMC426214 Bonanza. Located in
SE1/4 NW1/4 SECTION 20 T10N R5W, GSRB&M, AZ**

RECEIVED
BLM AZ STATE OFFICE
2015 OCT 13 P 3:10
PHOENIX, ARIZONA
**NO TRANSFER NECESSARY
EXEMPT UNDER ARS 11-1134
A6**

IN WITNESS WHEREOF, I (we) have hereunto set my (our) hand (s) and seal this 8TH day of
October, 2015

Gerald Gordon

Printed Name of Releasor

Noah Gordon

Printed Name of Releasor

[Signature]
Signature of Releasor
[Signature]
Signature of Releasor

Printed Name of Witness (If required by State Laws)

Signature of Witness (If required by State Laws)

GERALD GORDON
P.O. Box 800
Congress, AZ, 85332

RECEIVED
DLM AZ STATE OFFICE

2015 OCT 13 P 3:26

PHOENIX, ARIZONA

Bureau of Land Management
ONE N. Central Ave. Suite 800
Phoenix, AZ, 85004-4427

S SUBURBAN IL 604
19 OCT 2015 PM 3:1



85004442700



United States Department of the Interior
Bureau of Land Management
 LANDS/RECREATION & PLANNING
 ONE N CENTRAL AVE
 PHOENIX, AZ 85004 -2203
 Phone: 602-417-9200

Receipt

No: 3412466

Transaction #: 3511237	
Date of Transaction: 10/14/2015	
CUSTOMER:	
GERALD GORDON PO BOX 800 CONGRESS, AZ 85332-0800 US	

LINE #	QTY	DESCRIPTION	REMARKS	UNIT PRICE	TOTAL
1	1.00	LOCATABLE MINERALS / MINING CLAIMS- NOT NEW-UNADJUD, ONE AUTH NO. ONLY / MINING CLAIM MONEY RECEIVED CASES: AMC426214/\$20.00	QCD - 2	- n/a -	20.00
TOTAL:					\$20.00

PAYMENT INFORMATION					
1	AMOUNT:	20.00	POSTMARKED:	10/09/2015	
	TYPE:	CHECK	RECEIVED:	10/13/2015	
	CHECK NO:	1102			
	NAME:	GORDON, GERALD PO BOX 800 CONGRESS AZ 85332-0800 US			

REMARKS

This receipt was generated by the automated BLM Collections and Billing System and is a paper representation of a portion of the official electronic record contained therein.

U.S. Postal Service™

CERTIFIED MAIL™ RECEIPT

(Domestic Mail Only; No Insurance Coverage Provided)

For delivery information visit our website at www.usps.com®

OFFICIAL USE

RECEIVED

Postage

BLM AZ STATE OFFICE

Certified Fee

Return Receipt Fee
(Endorsement Required)

2015 OCT -2 P 2: 29 Postmark Here

Restricted Delivery Fee
(Endorsement Required)

PHOENIX, ARIZONA

Total Postage &

GERALD GORDON

Sent To

NOAH GORDON

Street, Apt. No.;
or PO Box No.

PO BOX 800

City, State, ZIP+4

CONGRESS AZ 85332

931/DJJ/AMC426212

7014 0150 0000 5578 5224

Certified Mail Provides:

- A mailing receipt
- A unique identifier for your mailpiece
- A record of delivery kept by the Postal Service for two years

Important Reminders:

- Certified Mail may **ONLY** be combined with First-Class Mail® or Priority Mail®.
- Certified Mail is *not* available for any class of international mail.
- **NO INSURANCE COVERAGE IS PROVIDED** with Certified Mail. For valuables, please consider Insured or Registered Mail.
- For an additional fee, a *Return Receipt* may be requested to provide proof of delivery. To obtain Return Receipt service, please complete and attach a Return Receipt (PS Form 3811) to the article and add applicable postage to cover the fee. Endorse mailpiece "Return Receipt Requested". To receive a fee waiver for a duplicate return receipt, a USPS® postmark on your Certified Mail receipt is required.
- For an additional fee, delivery may be restricted to the addressee or addressee's authorized agent. Advise the clerk or mark the mailpiece with the endorsement "*Restricted Delivery*".
- If a postmark on the Certified Mail receipt is desired, please present the article at the post office for postmarking. If a postmark on the Certified Mail receipt is not needed, detach and affix label with postage and mail.

IMPORTANT: Save this receipt and present it when making an inquiry.

PS Form 3800, August 2006 (Reverse) PSN 7530-02-000-9047

SENDER: COMPLETE THIS SECTION

- Complete items 1, 2, and 3. Also complete item 4 if Restricted Delivery is desired.
- Print your name and address on the reverse so that we can return the card to you.
- Attach this card to the back of the mailpiece, or on the front if space permits.

1. Article Addressed to:

GERALD GORDON
 NOAH GORDON
 PO BOX 800
 CONGRESS AZ 85332
 931/DJJ/AMC426212

COMPLETE THIS SECTION ON DELIVERY

A. Signature

X *[Handwritten Signature]*

- Agent
 Addressee

B. Received by (Printed Name)

Gerald Gordon

C. Date of Delivery

10/15/15

D. Is delivery address different from item 1? Yes

If YES, enter delivery address below: No

2015 OCT 19 P 2:56

PHOENIX, ARIZONA

3. Service Type

- Certified Mail® Priority Mail Express™
 Registered Return Receipt for Merchandise
 Insured Mail Collect on Delivery

4. Restricted Delivery? (Extra Fee)


Yes

2 Number
 (Transfer from service label)

7014 0150 0000 5578 5224

5 SUBURBAN
11 804
15 OCT '15
PM 8 L


UNITED STATES POSTAL SERVICE



First-Class Mail
Postage & Fees Paid
USPS
Permit No. G-10

- Sender: Please print your name, address, and ZIP+4® in this box•

UNITED STATES
DEPARTMENT OF THE INTERIOR
Bureau of Land Management
Arizona State Office
One N. Central Avenue, Suite 800
Phoenix, AZ 85004-4427



AMC426212

OFFICIAL COPIES: /CENTRAL FILES/ /READ/ /OFFICE/ /AUTHOR

[Handwritten initials] 10/01/15

Attorney 10/1/15
RA 10/2/15

OCT 02 2015

In Reply Refer To:
3800 (9310) DJJ
AMC426212

CERTIFIED MAIL – RETURN RECEIPT REQUESTED 7014 0150 0000 5578 5224

NOTICE

GERALD GORDON	:	This Decision Affects Those Claims Shown in the Block Below.
NOAH GORDON	:	
PO BOX 800	:	
CONGRESS, AZ 85332	:	

AMC426214
BONANZA

Transfer(s) Not Processed

A conveyance document to transfer ownership of the mining claim(s) listed above was received by the Bureau of Land Management (BLM) Arizona State Office. The transfer(s) of ownership cannot be processed for the following reason(s):

Notary acknowledgement is not legible.

If appropriate, please submit a corrected conveyance document, required documents, or additional fees, within 30 days of your receipt of this notice. If the required information is not received within the 30-day timeframe, no further action will be taken, and the BLM will retain the non-refundable processing fees submitted.

If additional information is required, please contact Dana Jones, 602-417-9509. Please include your AMC serial number(s) on all correspondence.

Sincerely,

/s/ Rebecca Heick
Rebecca Heick
Acting Deputy State Director
Lands & Minerals Division

cc: Joseph Cameron
528 N Englewood Avenue
Tyler, TX 75702

Ronnie J. Bass
10400 Panther Way
Waco, TX 76712

DJones:x9509:ncj:10/1/2015:Letter#11_CF

TO: UNITED STATES DEPARTMENT OF THE INTERIOR
BUREAU OF LAND MANAGEMENT
ONE N. CENTRAL AVE SUITE 800
PHOENIX, AZ, 85004-4427

August 25th, 2015

NOTICE OF CHANGE IN OWNERSHIP OF MINING CLAIM

This letter and enclosed quitclaim deed, and check for the \$20. transfer fee, serves as notice that the:

AMC 426214 Bonanza

unpatented mining claim was transferred to the new owners:

Joseph Keith Cameron
528 N. Englewood Ave
Tyler, Texas 75702

Ronnie Joe Bass
10400 Panther Way
Waco, Texas 76712

Sincerely,


Gerald Gordon

RECEIPT # 3381226

Enclosed:
Notification letter
Quitclaim deed
Transfer fee of \$20.

RECEIVED
BLM FIELD OFFICE
2015 AUG 28 P 3:40
PHOENIX, ARIZONA

When recorded, mail to:

Name: Joseph Keith Cameron

Address: 528 N. Englewood Ave.

City/State/Zip Code: Tyler, TX, 75702

Space above this line for Recorder's use

QUITCLAIM DEED

KNOW ALL MEN BY THESE PRESENTS:

That I (we) Gerald Gordon & Noah Gordon
the undersigned, for the consideration of Ten Dollars (\$10.00), and other valuable considerations, do hereby release, remise, and forever quitclaim unto Joseph Keith Cameron and Ronnie Joe Bass

all right, title and interest in that certain Property situated in Yavapai County,
State of Arizona, and described as follows:

**the unpatented federal mining claim AMC426214 Bonanza. Located in the
SE1/4 NW1/4 SECTION 20 T10N R5W, GSRB&M, AZ**

**NO TRANSFER NECESSARY
EXEMPT UNDER ARS 11-1134
A6**

IN WITNESS WHEREOF, I (we) have hereunto set my (our) hand(s) and seal this 25TH day of
August, 2015

Gerald Gordon

Printed Name of Releasor

Noah Gordon

Printed Name of Releasor

Gerald Gordon
Signature of Releasor

Noah Gordon
Signature of Releasor

PHILIP
2015
AUG 28 P 3:10
RECEIVED
COUNTY CLERK
YAVAPAI
ARIZONA

Printed Name of Witness (if required by State Laws)

Signature of Witness (if required by State Laws)

GERALD GORDON
P.O. Box 800
Congress, AZ, 85332

RECEIVED
CLY STATE OFFICE

2015 AUG 28 P 3:35

PHOENIX, ARIZONA

S SUBURBAN IL 604

25 AUG 2015 PM 3 L



Bureau of Land Management
ONE N. Central Ave. Suite 800
Phoenix, AZ, 85004-4427

85004442700



United States Department of the Interior
Bureau of Land Management
 LANDS/RECREATION & PLANNING
 ONE N CENTRAL AVE
 PHOENIX, AZ 85004 -2203
 Phone: 602-417-9200

Receipt

No: 3381226

Transaction #: 3479519	
Date of Transaction: 08/31/2015	
CUSTOMER:	
GERALD GORDON PO BOX 800 CONGRESS, AZ 85332-0800 US	

LINE #	QTY	DESCRIPTION	REMARKS	UNIT PRICE	TOTAL
1	1.00	LOCATABLE MINERALS / MINING CLAIMS- NOT NEW-UNADJUD, ONE AUTH NO. ONLY / MINING CLAIM MONEY RECEIVED CASES: AMC426214/\$20.00	QCD - 2	- n/a -	20.00
TOTAL:					\$20.00

PAYMENT INFORMATION					
1	AMOUNT:	20.00	POSTMARKED:	08/25/2015	
	TYPE:	CHECK	RECEIVED:	08/28/2015	
	CHECK NO:	1095			
	NAME:	GORDON, GERALD PO BOX 800 CONGRESS AZ 85332-0800 US			

REMARKS

This receipt was generated by the automated BLM Collections and Billing System and is a paper representation of a portion of the official electronic record contained therein.

AMC426212

TO: UNITED STATES DEPARTMENT OF THE INTERIOR
BUREAU OF LAND MANAGEMENT
ONE N. CENTRAL AVE SUITE 800
PHOENIX, AZ, 85004-4427

August 26th, 2014

NOTICE OF CHANGE IN OWNERSHIP OF MINING CLAIM

This letter and enclosed quitclaim deed, and check for the \$10. transfer fee, serves as notice that the:

AMC 426219 Red Gold

unpatented mining claim was transferred to the new owner:

Norman Dixman
205 N Pine
Gardner, IL, 60424

On August 26th, 2014 by instrument of quitclaim deed.

Sincerely,

Gerald Gordon

Enclosed:
Notification letter
Quitclaim deed
Transfer fee of \$10.

RECEIVED
BLM AZ STATE OFFICE
2014 SEP -2 P 3:21
PHOENIX, ARIZONA

ENTERED
SEP 09 2014
BY: RM

RECEIPT # 3121843

When recorded, mail to:

Name: Richard L Covey

Address: 205 N Pine

City/State/Zip Code: Gardner, IL 60424

Space above this line for Recorder's use

QUITCLAIM DEED

KNOW ALL MEN BY THESE PRESENTS:

That I (we), Gerald Gordon, the undersigned, for the consideration of Ten Dollars (\$10.00), and other valuable considerations, do hereby release, remise, and forever quitclaim unto Norman Dixman

all right, title and interest in that certain Property situated in Yavapai County, State of Arizona, and described as follows:

the Unpatented federal mining claim AMC426219 Red Gold, as recorded in the Yavapai County Recorders office 2014-0005365. Located in SW1/4 NW1/4 SEC 34, T10N R5W, GSRB&M, AZ

**NO TRANSFER NECESSARY
EXEMPT UNDER ARS 11-1134
A6**

IN WITNESS WHEREOF, I (we) have hereunto set my (our) hand(s) and seal this 26th day of August, 2014

Gerald Gordon

Printed Name of Releasor

Printed Name of Releasor

Printed Name of Witness (if required by State Laws)

[Handwritten Signature]

Signature of Releasor

Signature of Releasor

Signature of Witness (if required by State Laws)

2014 SEP -2 P 3:21
RECEIVED
D.M. AZ STATE OFFICE
ARIZONA

ACKNOWLEDGMENT
(States Other Than California)

State of Indiana)
County of Newton) ss.

On this 26th day of August, 2014, before me, the undersigned Notary Public, personally appeared Gerald Gordon

known to me to be the individual(s) who executed the foregoing instrument and acknowledged the same to be his(her)(their) free act and deed.

My Commission Expires: 01-10-21 Carol K. French
Notary Public

If acknowledged in the State of Florida, complete section(s) below:

(Releasor) Personally Known (or) Produced Identification

If applicable, Type of Identification Produced: IN DL 8945-19-1413



CAROL K FRENCH
NOTARY PUBLIC - NEWTON COUNTY
MY COMMISSION EXPIRES JANUARY 10, 2021

(Co-Releasor) Personally Known (or) Produced Identification

If applicable, Type of Identification Produced: _____

RECEIVED
BLM AZ STATE OFFICE
2014 SEP -2 P 3:21
PHOENIX, ARIZONA

ACKNOWLEDGMENT
(State Of California)

State of California)
County of _____) ss.

On this _____ day of _____, _____, before me, _____, the undersigned Notary Public, personally appeared,

personally known to me (or proved to me on the basis of satisfactory evidence) to be the person(s) whose name(s) is(are) subscribed to the attached instrument and acknowledged to me that he(she)(they) executed the same in his(her)(their) authorized capacity(ies), and that by his(her)(their) signature(s) on the instrument, the person(s) or the entity upon behalf of which the person(s) acted, executed the instrument.

WITNESS my hand and official seal.

Notary Public

GERALD GORDON
P.O. Box 800
Congress, AZ, 85332

S SUBURBAN IL 604

28 AUG 2014 PM 5 L



RECEIVED
BLM AZ STATE OFFICE

2014 SEP -2 P 3: 21

PHOENIX, ARIZONA

Bureau of Land Management
ONE N. Central Ave. Suite 800
Phoenix, AZ, 85004-4427

85004442700



United States Department of the Interior
Bureau of Land Management
 LANDS/RECREATION & PLANNING
 ONE N CENTRAL AVE
 PHOENIX, AZ 85004 -2203
 Phone: 602-417-9200

Receipt

No: 3121843

Transaction #: 3213699	
Date of Transaction: 09/03/2014	
CUSTOMER:	
GERALD GORDON PO BOX 800 CONGRESS, AZ 85332-0800 US	

LINE #	QTY	DESCRIPTION	REMARKS	UNIT PRICE	TOTAL
1	1.00	LOCATABLE MINERALS / MINING CLAIMS- NOT NEW-UNADJUD, ONE AUTH NO. ONLY / MINING CLAIM MONEY RECEIVED CASES: AMC426219/\$10.00	QCD - 1	- n/a -	10.00
TOTAL:					\$10.00

PAYMENT INFORMATION					
1	AMOUNT:	10.00	POSTMARKED:	08/28/2014	
	TYPE:	CHECK	RECEIVED:	09/02/2014	
	CHECK NO:	1129			
	NAME:	GORDON, GERALD PO BOX 800 CONGRESS AZ 85332-0800 US			

REMARKS

This receipt was generated by the automated BLM Collections and Billing System and is a paper representation of a portion of the official electronic record contained therein.

Amc 426212

When recorded, mail to:

Name: Richard L Covey

Address: 205 N Pine

City/State/Zip Code: Gardner, IL, 60424

Space above this line for Recorder's use

QUITCLAIM DEED

KNOW ALL MEN BY THESE PRESENTS:

That I(we), Noah Gordon, the undersigned, for the consideration of Ten Dollars (\$10.00), and other valuable considerations, do hereby release, remise, and forever quitclaim unto Richard L Covey

all right, title and interest in that certain Property situated in Yavapai County, State of Arizona, and described as follows:

the Unpatented federal mining claim AMC426219 Red Gold, as recorded in the Yavapai County Recorders office 2014-0005365. Located in SW1/4 NW1/4 SEC 34, T10N R5W, GSRB&M, AZ

**NO TRANSFER NECESSARY
EXEMPT UNDER ARS 11-1134
A6**

IN WITNESS WHEREOF, I(we) have hereunto set my(our) hand(s) and seal this 7th day of July, 2014

Noah Gordon

Printed Name of Releasor

Noah Gordon

Signature of Releasor

Printed Name of Releasor

Signature of Releasor

Printed Name of Witness (if required by State Laws)

Signature of Witness (if required by State Laws)

ENTERED
JUL 16 2014
BY: *km*

RECEIVED
2014 JUL -9 PM 3:11
PHOENIX, ARIZONA

ACKNOWLEDGMENT
(States Other Than California)

State of Indiana)
County of Newton) ss.

On this 7th day of July, 2014, before me, the undersigned
Notary Public, personally appeared Noah Gordon

known to me to be the individual(s) who executed the foregoing instrument and acknowledged the same
to be his(her)(their) free act and deed.

My Commission Expires: 8-15-15

Marcia J. Corns
Notary Public

If acknowledged in the State of Florida, complete section(s) below:

(Releasor) Personally Known (or) Produced Identification

If applicable, Type of Identification Produced: _____



MARCIA J. CORNS
NOTARY PUBLIC - NEWTON COUNTY
MY COMMISSION EXPIRES AUGUST 15, 2015

(Co-Releasor) Personally Known (or) Produced Identification

If applicable, Type of Identification Produced: _____

RECEIVED
BLM AZ STATE OFFICE
2014 JUL -9 P 3:11
PHOENIX, ARIZONA

ACKNOWLEDGMENT
(State Of California)

State of California)
County of _____) ss.

On this _____ day of _____, _____, before me, _____
_____, the undersigned Notary Public, personally appeared,

personally known to me (or proved to me on the basis of satisfactory evidence) to be the person(s) whose
name(s) is(are) subscribed to the attached instrument and acknowledged to me that he(he)(they)
executed the same in his(her)(their) authorized capacity(ies), and that by his(her)(their) signature(s) on
the instrument, the person(s) or the entity upon behalf of which the person(s) acted, executed the
instrument.

WITNESS my hand and official seal.

Notary Public

TO: UNITED STATES DEPARTMENT OF THE INTERIOR
BUREAU OF LAND MANAGEMENT
ONE N. CENTRAL AVE SUITE 800
PHOENIX, AZ, 85004-4427

July 7th, 2014

NOTICE OF CHANGE IN OWNERSHIP OF MINING CLAIM

This letter and enclosed quitclaim deed, and check for the \$10. transfer fee, serves as notice that the:

AMC 426219 Red Gold

unpatented mining claim was transferred to the new owner:

Richard L Covey
205 N Pine
Gardner, IL, 60424

On July 7th, 2014 by instrument of quitclaim deed.

A valid mineral discovery was made on this claim prior to locating the claim and prior its transfer in accordance with USC CRF and Arizona Revised Statute.

Sincerely,

Noah Gordon

Enclosed:
Notification letter
Quitclaim deed
Transfer fee of \$10.

RECEIVED
BLM AZ STATE OFFICE
2014 JUL -9 P 3:11
PHOENIX, ARIZONA

NOAH GORDON
P.O. Box 800
Congress, AZ, 85332

RECEIVED
BLM AZ STATE OFFICE

2014 JUL -9 P 2:59

PHOENIX, ARIZONA

Bureau of Land Management
ONE N. Central Ave. Suite 800
Phoenix, AZ, 85004-4427

S SUBURBAN IL 604

07 JUL 2014 FMS L



85004442700



11/11/14

United States Department of the Interior
Bureau of Land Management
 LANDS/RECREATION & PLANNING
 ONE N CENTRAL AVE
 PHOENIX, AZ 85004 -2203
 Phone: 602-417-9200

Receipt

No: 3074390

Transaction #: 3165562	
Date of Transaction: 07/10/2014	
CUSTOMER:	
	RICHARD COVEY 205 N PINE ST GARDNER,IL 60424-7085 US

LINE #	QTY	DESCRIPTION	REMARKS	UNIT PRICE	TOTAL
1	1.00	LOCATABLE MINERALS / MINING CLAIMS- NOT NEW-UNADJUD,ONE AUTH NO. ONLY / MINING CLAIM MONEY RECEIVED CASES: AMC426219/\$10.00	TRF/1	- n/a -	10.00
TOTAL:					\$10.00

PAYMENT INFORMATION					
1	AMOUNT:	10.00	POSTMARKED:	07/07/2014	
	TYPE:	CHECK	RECEIVED:	07/09/2014	
	CHECK NO:	1406			
	NAME:	BROWN, TAHARA D BOX 378 BROOK IN 47922 US			

REMARKS

This receipt was generated by the automated BLM Collections and Billing System and is a paper representation of a portion of the official electronic record contained therein.

Amc 426212

TO: UNITED STATES DEPARTMENT OF THE INTERIOR
BUREAU OF LAND MANAGEMENT
ONE N. CENTRAL AVE SUITE 800
PHOENIX, AZ, 85004-4427

April 15th, 2014

NOTICE OF CHANGE IN OWNERSHIP OF MINING CLAIM


This letter and enclosed quitclaim deed, and check for the \$10. transfer fee, serves as notice that the:

AMC 426215 GOLD PANNER

unpatented mining claim was transferred to the new owner:

KEVIN CRAIG ADERMAN
1241 E. CAVALRY RD.
NEW RIVER, AZ, 85087

On April 15th, 2014 by instrument of quitclaim deed.

Sincerely,

GERALD GORDON

Enclosed:
Notification letter
Quitclaim deed
Transfer fee of \$10.

RECEIVED
BLM ARIZONA STATE OFFICE
2014 APR 17 P 3: 11
PHOENIX, ARIZONA

ENTERED
APR 22 2014
BY: 

When recorded, mail to:

Name: Kevin Craig Aderman

Address: 1241 E. Cavalry Rd.

City/State/Zip Code: New River, AZ, 85087

Space above this line for Recorder's use

QUITCLAIM DEED

KNOW ALL MEN BY THESE PRESENTS:

That I (we), Gerald Gordon
the undersigned, for the consideration of Ten Dollars (\$10.00), and other valuable considerations, do hereby release, remise, and forever quitclaim unto Kevin Craig Aderman

all right, title and interest in that certain Property situated in Yavapai County,
State of Arizona, and described as follows:

The Unpatented Federal Mining Claim AMC426215 Gold Panner, as recorded in document
2014-0005361, in the Yavapai County Recorders Office.
SW1/4 NE1/4 SECTION 20, T10N R5W, GSRB&M, AZ

**NO TRANSFER NECESSARY
EXEMPT UNDER ARS 11-1134
46**

IN WITNESS WHEREOF, I (we) have hereunto set my (our) hand(s) and seal this 15th day of
April, 2014.

Gerald Gordon
Printed Name of Releasor

[Handwritten Signature]
Signature of Releasor

Printed Name of Releasor

Signature of Releasor

Printed Name of Witness (if required by State Laws)

Signature of Witness (if required by State Laws)

RECEIVED
BLM ARIZONA STATE OFFICE
2014 APR 17 PM 3:11
PHOENIX, ARIZONA

ACKNOWLEDGMENT
(States Other Than California)

State of Arizona)
County of Maricopa) ss.

On this 15th day of April, 2014, before me, the undersigned Notary Public, personally appeared Gerald Gordon


known to me to be the individual(s) who executed the foregoing instrument and acknowledged the same to be his(her)(their) free act and deed.

My Commission Expires: Feb 8, 2015 Cathy Hirtz Berg
Notary Public

If acknowledged in the State of Florida, complete section(s) below:

(Releasor) Personally Known (or) Produced Identification

If applicable, Type of Identification Produced: _____



(Co-Releasor) Personally Known (or) Produced Identification

If applicable, Type of Identification Produced: _____

ACKNOWLEDGMENT
(State Of California)

State of California)
County of _____) ss.

On this _____ day of _____, _____, before me, _____, the undersigned Notary Public, personally appeared,

personally known to me (or proved to me on the basis of satisfactory evidence) to be the person(s) whose name(s) is(are) subscribed to the attached instrument and acknowledged to me that he(he)(they) executed the same in his(her)(their) authorized capacity(ies), and that by his(her)(their) signature(s) on the instrument; the person(s) or the entity upon behalf of which the person(s) acted, executed the instrument.

WITNESS my hand and official seal.

Notary Public

RECEIVED
BLM AZ STATE OFFICE
2014 APR 17 P 3:11
PHOENIX, ARIZONA

GERALD GORDON
P.O. Box 800
Congress, AZ, 85332

RECEIVED
BLM AZ STATE OFFICE

2014 APR 17 P 3:02

PHOENIX, ARIZONA

Bureau of Land Management
ONE N. Central Ave. Suite 800
Phoenix, AZ, 85004-4427

PHOENIX, AZ 85001
36 APR 2014 PM 5:1



85004442700



United States Department of the Interior
Bureau of Land Management
 LANDS/RECREATION & PLANNING
 ONE N CENTRAL AVE
 PHOENIX, AZ 85004 -2203
 Phone: 602-417-9200

Receipt

No: 3013122

Transaction #: 3102962	
Date of Transaction: 04/18/2014	
CUSTOMER:	
GERALD GORDON PO BOX 800 CONGRESS,AZ 85332-0800 US	

LINE #	QTY	DESCRIPTION	REMARKS	UNIT PRICE	TOTAL
1	1.00	LOCATABLE MINERALS / MINING CLAIMS- NOT NEW-UNADJUD,ONE AUTH NO. ONLY / MINING CLAIM MONEY RECEIVED CASES: AMC426215/\$10.00	QCD - 1	- n/a -	10.00
TOTAL:					\$10.00

PAYMENT INFORMATION					
1	AMOUNT:	10.00	POSTMARKED:	01/16/2014	
	TYPE:	CHECK	RECEIVED:	04/17/2014	
	CHECK NO:	1083			
	NAME:	GORDON, GERALD PO BOX 800 CONGRESS AZ 85332-0800 US			

REMARKS

This receipt was generated by the automated BLM Collections and Billing System and is a paper representation of a portion of the official electronic record contained therein.

AMC 426212

TO: UNITED STATES DEPARTMENT OF THE INTERIOR
BUREAU OF LAND MANAGEMENT
ONE N. CENTRAL AVE SUITE 800
PHOENIX, AZ, 85004-4427

April 15th, 2014

NOTICE OF CHANGE IN OWNERSHIP OF MINING CLAIM

This letter and enclosed quitclaim deed, and check for the \$10. transfer fee, serves as notice that the:

AMC 426215 GOLD PANNER

unpatented mining claim was transferred to the new owner:

EDWARD ANTHONY GIUFFRE, JR.
320 GREYSTONE DR.
WIRTZ, AZ, 24184

On April 15th, 2014 by instrument of quitclaim deed.

Sincerely,

NOAH GORDON

Noah Gordon

RECEIVED
BLM AZ STATE OFFICE
2014 APR 17 P 3:10
PHOENIX, ARIZONA

Enclosed:
Notification letter
Quitclaim deed
Transfer fee of \$10.

ENTERED
APR 22 2014
BY: *SM*

When recorded, mail to:

Name: Edward Anthony Giuffre, Jr.

Address: 320 Greystone Dr.

City/State/Zip Code: Wirtz, VA, 24184

Space above this line for Recorder's use

QUITCLAIM DEED

KNOW ALL MEN BY THESE PRESENTS:

That I (we), Noah Gordon
the undersigned, for the consideration of Ten Dollars (\$10.00), and other valuable considerations, do hereby release, remise, and forever quitclaim unto Edward Anthony Giuffre, Jr.

all right, title and interest in that certain Property situated in Yavapai County, State of Arizona, and described as follows:

The Unpatented Federal Mining Claim AMC426215 Gold Panner, as recorded in document 2014-0005361, in the Yavapai County Recorders Office. SW1/4 NE1/4 SECTION 20, T10N R5W, GSRB&M, AZ

**NO TRANSFER NECESSARY
EXEMPT UNDER ARS 11-1134
A6**

IN WITNESS WHEREOF, I (we) have hereunto set my (our) hand(s) and seal this 15th day of April, 2014.

Noah Gordon
Printed Name of Releasor

Noah Gordon
Signature of Releasor

Printed Name of Releasor

Signature of Releasor

Printed Name of Witness (if required by State Laws)

Signature of Witness (if required by State Laws)

RECEIVED
BLM AZ STATE OFFICE
2014 APR 17 P 2:10
PHOENIX, ARIZONA

ACKNOWLEDGMENT
(States Other Than California)

State of Arizona)
County of Maricopa) ss.

On this 15th day of April, 2014, before me, the undersigned
Notary Public, personally appeared Noah Gordon


known to me to be the individual(s) who executed the foregoing instrument and acknowledged the same
to be his(her)(their) free act and deed.

My Commission Expires: Feb 8, 2014 Cathy Hirz Berg
Notary Public

If acknowledged in the State of Florida, complete section(s) below:

(Releasor) Personally Known (or) Produced Identification

If applicable, Type of Identification Produced: _____



(Co-Releasor) Personally Known (or) Produced Identification

If applicable, Type of Identification Produced: _____

ACKNOWLEDGMENT
(State Of California)

State of California)
County of _____) ss.

On this _____ day of _____, _____, before me, _____
_____, the undersigned Notary Public, personally appeared,

personally known to me (or proved to me on the basis of satisfactory evidence) to be the person(s) whose
name(s) is(are) subscribed to the attached instrument and acknowledged to me that he(he)(they)
executed the same in his(her)(their) authorized capacity(ies), and that by his(her)(their) signature(s) on
the instrument, the person(s) or the entity upon behalf of which the person(s) acted, executed the
instrument.

WITNESS my hand and official seal.


Notary Public

RECEIVED
BLM AZ STATE OFFICE
2014 APR 17 P 3:08
PHOENIX, ARIZONA

NOAH GORDON
P.O. Box 800
Congress, AZ, 85332

PHOENIX AZ 852

16 APR 2014 PN 9 L



RECEIVED
BLM AZ STATE OFFICE

2014 APR 17 P 3:02

PHOENIX, ARIZONA

Bureau of Land Management
ONE N. Central Ave. Suite 800
Phoenix, AZ, 85004-4427

85004442700



United States Department of the Interior
Bureau of Land Management
 LANDS/RECREATION & PLANNING
 ONE N CENTRAL AVE
 PHOENIX, AZ 85004 -2203
 Phone: 602-417-9200

Receipt

No: 3013117

Transaction #: 3102957	
Date of Transaction: 04/18/2014	
CUSTOMER:	
NOAH GORDON PO BOX 800 CONGRESS,AZ 85332-0800 US	

LINE #	QTY	DESCRIPTION	REMARKS	UNIT PRICE	TOTAL
1	1.00	LOCATABLE MINERALS / MINING CLAIMS- NOT NEW-UNADJUD,ONE AUTH NO. ONLY / MINING CLAIM MONEY RECEIVED CASES: AMC426215/\$10.00	QCD - 1	- n/a -	10.00
TOTAL:					\$10.00

PAYMENT INFORMATION					
1	AMOUNT:	10.00	POSTMARKED:	01/16/2014	
	TYPE:	CHECK	RECEIVED:	04/17/2014	
	CHECK NO:	1082			
	NAME:	GORDON, GERALD PO BOX 800 CONGRESS AZ 85332-0800 US			

REMARKS

This receipt was generated by the automated BLM Collections and Billing System and is a paper representation of a portion of the official electronic record contained therein.

NOTICE!!

These documents have been scanned!

Do not place un-scanned documents beneath this notice!

Do not remove this notice from this file!

GPO Jacket No. 560-102
Print Order 61540
Rise Business Services, LLC
Job=AZ15 5/10/2019



Box Number= AZ15034



Claim Begin-End: AMC426212-AMC426219

4 Miscellaneous



AZ15034-2

AMC426152-AMC428464

**NO
DOCUMENTS
FOUND**

NO DOCUMENTS FOUND
NO DOCUMENTS FOUND

NOTICE!!

These documents have been scanned!

Do not place un-scanned documents beneath this notice!

Do not remove this notice from this file!

GPO Jacket No. 560-102
Print Order 61540
Rise Business Services, LLC
Job=AZ15 5/10/2019



Box Number= AZ15034



Claim Begin-End: AMC426212-AMC426219

5 Annual Filings



AZ15034-2

AMC426152-AMC428464

426212

UNITED STATES
DEPARTMENT OF THE INTERIOR
BUREAU OF LAND MANAGEMENT

CREDIT CARD PAYMENT
For Mining Claim Maintenance Fee

THIS IS A CHANGE OF ADDRESS

TELEPHONE SUBMISSION - ACCURACY OF THE BELOW INFORMATION IS THE RESPONSIBILITY OF THE CLAIMANT/OWNER

Adlerman
NAME Kevin (Daphne M. Adlerman)
ADDRESS 1241 E. Calhoun Cavalry Road
CITY New River STATE AZ ZIP 85087
PHONE # 623-293-8722

SEND RECEIPT TO Above address
 Other (Include Name and Mailing Address):

AMC NUMBER

AMC 426215

CLAIM/SITE NAME

1 # of Claim/Site
x 165.00 Each
\$ 330⁰⁰ Total Charged PER (INITIALS)

RECEIPT # 4549002

DATE STAMP

RECEIVED
BLM AT STATE OFFICE
2019 AUG 30 P 2:30
PHOENIX, ARIZONA

**** FOR OFFICIAL USE ONLY ****

DATE _____ INITIALS _____ VERIFIED _____

ENTERED
SEP 03 2019
BY: _____

United States Department of the Interior
Bureau of Land Management
 DIV OF LANDS, MINRLS & ENERGY
 ONE N CENTRAL AVE
 PHOENIX, AZ 85004 -4427
 Phone: 602-417-9200

Receipt	
No:	4549062

Transaction #: 4670095
Date of Transaction: 08/30/2019

CUSTOMER:	
KEVIN ADERMAN 1241 E CAVALRY RD NEW RIVER, AZ 85087-8680 US	

LINE #	QTY	DESCRIPTION	REMARKS	UNIT PRICE	TOTAL
1	1.00	LOCATABLE MINERALS / MINING CLAIMS- NOT NEW-UNADJUD, ONE AUTH NO. ONLY / MINING CLAIM MONEY RECEIVED CASES: AMC426215/\$330.00	2020 MAINT/1	- n/a -	330.00
TOTAL:					\$330.00

PAYMENT INFORMATION			
NOTE: Items will appear on credit card statement as "Bureau of Land Mgmt CO".			
1	AMOUNT:	330.00	POSTMARKED: N/A
	TYPE:	CREDIT CARD	RECEIVED: 08/30/2019
	NAME:	ADERMAN, KEVIN 1241 E CAVALRY RD NEW RIVER AZ 85087-8680 US	
	CARD NO:	XXXXXXXXXXXX2235	AUTH CODE: 02119D
	NAME ON CARD:	DAPHNE M ADERMAN	
	SIGNATURE:	OVER THE PHONE	

REMARKS

This receipt was generated by the automated BLM Collections and Billing System and is a paper representation of a portion of the official electronic record contained therein.

DEPARTMENT OF THE INTERIOR
BUREAU OF LAND MANAGEMENT
MINING CLAIMS

Run Date/Time: 9/26/2018

MC Maintenance Fees Paid Through the BLM Pay Portal
(by Date Paid)

Page 2 Of 2

CBS Receipt: 4232975

Printed For Lead File # AMC426212

Agency Tracking ID: 1534126683

Assessment Year: 2019

Number of BLM Serial Nr: 1

Paid On: 8/13/2018

Total Amount Paid: \$310.00

Claim Name	BLM Serial No	Lead File No	Amount Paid
GOLD PANNER	AMC426215	AMC426212	\$310.00

United States Department of the Interior
Bureau of Land Management
 BUSINESS & SUPPORT SVCS DIV
 ONE N CENTRAL AVE SUITE 800
 PHOENIX, AZ 85004 -4427
 Phone: 602-417-9200

Receipt

No: 4232975

Transaction #: 4348286	
Date of Transaction: 08/12/2018	
CUSTOMER:	
DAPHNE ADERMAN 3018 W. HIDDEN VALLEY RD DESERT HILLS, AZ 85086 US	

LINE #	QTY	DESCRIPTION	REMARKS	UNIT PRICE	TOTAL
1	1.00	LOCATABLE MINERALS / MINING CLAIMS- NOT NEW-UNADJUD, ONE AUTH NO. ONLY / MINING CLAIM MONEY RECEIVED CASES: AMC426215/\$310.00		- n/a -	310.00
TOTAL:					\$310.00

PAYMENT INFORMATION			
NOTE: Items will appear on credit card statement as "BLM O Mining Claim".			
1	AMOUNT:	310.00	POSTMARKED: N/A
	TYPE:	CREDIT CARD	RECEIVED: 08/12/2018
	NAME:	DAPHNE ADERMAN 3018 W. HIDDEN VALLEY RD DESERT HILLS AZ 85086 US	
	CARD NO:	XXXXXXXXXXXX7909	AUTH CODE: 04362D
	NAME ON CARD:	DAPHNE ADERMAN	
	SIGNATURE:		

REMARKS

This receipt was generated by the automated BLM Collections and Billing System and is a paper representation of a portion of the official electronic record contained therein.

DEPARTMENT OF THE INTERIOR
BUREAU OF LAND MANAGEMENT
MINING CLAIMS

Run Date/Time: 8/20/2018

MC Maintenance Fees Paid Through the BLM Pay Portal
(by Date Paid)

Page 37 Of 316

CBS Receipt: 4231763

Agency Tracking ID: 1533822254

Assessment Year: 2019

Paid On: 8/9/2018

Printed For Lead File # AMC426212

Number of BLM Serial Nr: 1

Total Amount Paid: \$310.00

Claim Name	BLM Serial No	Lead File No	Amount Paid
ANTELOPE BEND	AMC426213	AMC426212	\$310.00

United States Department of the Interior
Bureau of Land Management
 BUSINESS & SUPPORT SVCS DIV
 ONE N CENTRAL AVE SUITE 800
 PHOENIX, AZ 85004 -4427
 Phone: 602-417-9200

Receipt

No: 4231763

Transaction #: 4347054	
Date of Transaction: 08/09/2018	
CUSTOMER:	
JOHN TRYON 19310 NORTH AVE 72 EAST DATELAND, AZ 85333 US	

LINE #	QTY	DESCRIPTION	REMARKS	UNIT PRICE	TOTAL
1	1.00	LOCATABLE MINERALS / MINING CLAIMS- NOT NEW-UNADJUD, ONE AUTH NO. ONLY / MINING CLAIM MONEY RECEIVED CASES: AMC426213/\$310.00		- n/a -	310.00
TOTAL:					\$310.00

PAYMENT INFORMATION			
NOTE: Items will appear on credit card statement as "BLM O Mining Claim".			
1	AMOUNT:	310.00	POSTMARKED: N/A
	TYPE:	CREDIT CARD	RECEIVED: 08/09/2018
	NAME:	JOHN TRYON 19310 NORTH AVE 72 EAST DATELAND AZ 85333 US	
	CARD NO:	XXXXXXXXXXXX4008	AUTH CODE: 205334
	NAME ON CARD:	JOHN TRYON	
	SIGNATURE:		

REMARKS

This receipt was generated by the automated BLM Collections and Billing System and is a paper representation of a portion of the official electronic record contained therein.

Run Date: 09/05/17

Run Time: 02:33 PM

**DEPARTMENT OF THE INTERIOR
BUREAU OF LAND MANAGEMENT
MINING CLAIMS**

MC Maintenance Fees Paid Through the BLM Pay Portal

CBS Receipt: 3965383

Printed For Lead File # **AMC426212**

Agency Tracking ID: 1504033402

Assessment Year: 2018

Number of BLM Serial Nr: 6

Paid On: 08/29/2017

Total Amount Paid: \$1,395.00

Claim Name	BLM Serial No	Lead File No	Amount Paid
HIGH GRADE	AMC381825	AMC381820	\$310.00
PROSPECTOR'S PARADISE	AMC396028	AMC396025	\$310.00
PAY DIRT	AMC426218	AMC426212	\$310.00
DEVIL'S NEST 9	AMC427888	AMC427888	\$155.00
GOLD AMBITIONS	AMC436793	AMC436793	\$155.00
GOLD WATER	AMC436795	AMC436793	\$155.00

United States Department of the Interior
Bureau of Land Management
 BUSINESS & SUPPORT SVCS DIV
 ONE N CENTRAL AVE SUITE 800
 PHOENIX, AZ 85004 -4427
 Phone: 602-417-9200

Receipt

No: 3965383

Transaction #: 4075259	
Date of Transaction: 08/29/2017	
CUSTOMER:	
TAHARA BROWN 1984 W STATE RD 10 LAKE VILLAGE, IN 46349 US	

LINE #	QTY	DESCRIPTION	REMARKS	UNIT PRICE	TOTAL
1	1.00	LOCATABLE MINERALS / MINING CLAIMS- NOT NEW-UNADJUD, ONE AUTH NO. ONLY / MINING CLAIM MONEY RECEIVED CASES: AMC436793/\$1395.00		- n/a -	1395.00
TOTAL:					\$1,395.00

PAYMENT INFORMATION			
NOTE: Items will appear on credit card statement as "BLM O Mining Claim".			
1	AMOUNT:	1395.00	POSTMARKED: N/A
	TYPE:	CREDIT CARD	RECEIVED: 08/29/2017
	NAME:	TAHARA BROWN 1984 W STATE RD 10 LAKE VILLAGE IN 46349 US	
	CARD NO:	XXXXXXXXXXXX7972	AUTH CODE: 029766
	NAME ON CARD:	TAHARA BROWN	
	EXPIRES:	03/2018	
	SIGNATURE:		

REMARKS

This receipt was generated by the automated BLM Collections and Billing System and is a paper representation of a portion of the official electronic record contained therein.

Run Date: 08/21/17

Run Time: 09:47 AM

**DEPARTMENT OF THE INTERIOR
BUREAU OF LAND MANAGEMENT
MINING CLAIMS**

MC Maintenance Fees Paid Through the BLM Pay Portal

CBS Receipt: 3938911

Printed For Lead File # AMC426212

Agency Tracking ID: 1502828744

Number of BLM Serial Nr: 1

Assessment Year: 2018

Total Amount Paid: \$310.00

Paid On: 08/15/2017

Claim Name	BLM Serial No	Lead File No	Amount Paid
GOLD PANNER	AMC426215	AMC426212	\$310.00

United States Department of the Interior
Bureau of Land Management
 BUSINESS & SUPPORT SVCS DIV
 ONE N CENTRAL AVE SUITE 800
 PHOENIX, AZ 85004 -4427
 Phone: 602-417-9200

Receipt

No: 3938911

Transaction #: 4048562	
Date of Transaction: 08/15/2017	
CUSTOMER:	
DAPHNE ADERMAN 3018 W HIDDEN VALLEY RD DESERT HILLS, AZ 85086 US	

LINE #	QTY	DESCRIPTION	REMARKS	UNIT PRICE	TOTAL
1	1.00	LOCATABLE MINERALS / MINING CLAIMS- NOT NEW-UNADJUD, ONE AUTH NO. ONLY / MINING CLAIM MONEY RECEIVED CASES: AMC426215/\$310.00		- n/a -	310.00
TOTAL:					\$310.00

PAYMENT INFORMATION			
NOTE: Items will appear on credit card statement as "BLM O Mining Claim".			
1	AMOUNT:	310.00	POSTMARKED: N/A
	TYPE:	CREDIT CARD	RECEIVED: 08/15/2017
	NAME:	DAPHNE ADERMAN 3018 W HIDDEN VALLEY RD DESERT HILLS AZ 85086 US	
	CARD NO:	XXXXXXXXXXXX0407	AUTH CODE: 04306D
	NAME ON CARD:	DAPHNE ADERMAN	
	EXPIRES:	07/2020	
	SIGNATURE:		

REMARKS

This receipt was generated by the automated BLM Collections and Billing System and is a paper representation of a portion of the official electronic record contained therein.

Run Date: 08/09/17

Run Time: 02:20 PM

**DEPARTMENT OF THE INTERIOR
BUREAU OF LAND MANAGEMENT
MINING CLAIMS**

MC Maintenance Fees Paid Through the BLM Pay Portal

CBS Receipt: 3923196

Printed For Lead File # AMC426212

Agency Tracking ID: 1502038432

Assessment Year: 2018

Number of BLM Serial Nr: 1

Paid On: 08/06/2017

Total Amount Paid: \$310.00

Claim Name	BLM Serial No	Lead File No	Amount Paid
ANTELOPE BEND	AMC426213	AMC426212	\$310.00

United States Department of the Interior
Bureau of Land Management
 BUSINESS & SUPPORT SVCS DIV
 ONE N CENTRAL AVE SUITE 800
 PHOENIX, AZ 85004 -4427
 Phone: 602-417-9200

Receipt

No: 3923196

Transaction #: 4032709	
Date of Transaction: 08/06/2017	
CUSTOMER:	
JOHN TRYON 19310N AVENUE 72 EAST DATELAND, AZ 85333 US	

LINE #	QTY	DESCRIPTION	REMARKS	UNIT PRICE	TOTAL
1	1.00	LOCATABLE MINERALS / MINING CLAIMS- NOT NEW-UNADJUD, ONE AUTH NO. ONLY / MINING CLAIM MONEY RECEIVED CASES: AMC426213/\$310.00		- n/a -	310.00
TOTAL:					\$310.00

PAYMENT INFORMATION			
NOTE: Items will appear on credit card statement as "BLM O Mining Claim".			
1	AMOUNT:	310.00	POSTMARKED: N/A
	TYPE:	CREDIT CARD	RECEIVED: 08/06/2017
	NAME:	JOHN TRYON 19310N AVENUE 72 EAST DATELAND AZ 85333 US	
	CARD NO:	XXXXXXXXXXXX4008	AUTH CODE: 119493
	NAME ON CARD:	JOHN TRYON	
	EXPIRES:	12/2020	
	SIGNATURE:		

REMARKS

This receipt was generated by the automated BLM Collections and Billing System and is a paper representation of a portion of the official electronic record contained therein.

Run Date: 09/09/16

Run Time: 05:54 AM

**DEPARTMENT OF THE INTERIOR
BUREAU OF LAND MANAGEMENT
MINING CLAIMS**

MC Maintenance Fees Paid Through the BLM Pay Portal

CBS Receipt: 3638886

Printed For Lead File # **AMC426212**

Agency Tracking ID: 1471962794

Assessment Year: 2017

Number of BLM Serial Nr: 9

Paid On: 08/23/2016

Total Amount Paid: \$2,015.00

Claim Name	BLM Serial No	Lead File No	Amount Paid
HIGH GRADE	AMC381825	AMC381820	\$310.00
PROSPECTOR'S PARADISE	AMC396028	AMC396025	\$310.00
ANTELOPE BEND	AMC426213	AMC426212	\$310.00
PAY DIRT	AMC426218	AMC426212	\$310.00
DEVIL'S NEST 9	AMC427888	AMC427888	\$155.00
GOLD AMBITIONS	AMC436793	AMC436793	\$155.00
GOLD WATER	AMC436795	AMC436793	\$155.00
CUINAZ	AMC437119	AMC437117	\$155.00
LUCKY LADY	AMC437123	AMC437117	\$155.00

United States Department of the Interior
Bureau of Land Management
 BUSINESS & SUPPORT SVCS DIV
 ONE N CENTRAL AVE SUITE 800
 PHOENIX, AZ 85004 -4427
 Phone: (602) 417-9200

Receipt

No: 3638886

Transaction #: 3742801	
Date of Transaction: 08/23/2016	
CUSTOMER:	
GERALD GORDON P.O. BOX 800 CONGRESS, AZ 85332 US	

LINE #	QTY	DESCRIPTION	REMARKS	UNIT PRICE	TOTAL
1	1.00	LOCATABLE MINERALS / MINING CLAIMS- NOT NEW-UNADJUD, ONE AUTH NO. ONLY / MINING CLAIM MONEY RECEIVED CASES: AMC426213/\$2015.00		- n/a -	2015.00
TOTAL:					\$2,015.00

PAYMENT INFORMATION			
NOTE: Items will appear on credit card statement as "BLM O Mining Claim".			
1	AMOUNT:	2015.00	POSTMARKED: N/A
	TYPE:	CREDIT CARD	RECEIVED: 08/23/2016
	NAME:	GERALD GORDON P.O. BOX 800 CONGRESS AZ 85332 US	
	CARD NO:	XXXXXXXXXXXX4937	AUTH CODE: 782274
	NAME ON CARD:	GERALD GORDON	
	EXPIRES:	12/2019	
	SIGNATURE:		

REMARKS

This receipt was generated by the automated BLM Collections and Billing System and is a paper representation of a portion of the official electronic record contained therein.

Run Date: 08/25/16

Run Time: 05:50 AM

**DEPARTMENT OF THE INTERIOR
BUREAU OF LAND MANAGEMENT
MINING CLAIMS**

MC Maintenance Fees Paid Through the BLM Pay Portal

CBS Receipt: 3623034

Printed For Lead File # **AMC426212**

Agency Tracking ID: 1470611432

Assessment Year: 2017

Number of BLM Serial Nr: 1

Paid On: 08/07/2016

Total Amount Paid: \$310.00

Claim Name	BLM Serial No	Lead File No	Amount Paid
GOLD PANNER	AMC426215	AMC426212	\$310.00

United States Department of the Interior

Bureau of Land Management
 BUSINESS & SUPPORT SVCS DIV
 ONE N CENTRAL AVE SUITE 800
 PHOENIX, AZ 85004 -4427
 Phone: (602) 417-9200

Receipt

No: 3623034

Transaction #: 3726761	
Date of Transaction: 08/07/2016	
CUSTOMER:	
DAPHNE ADERMAN 3018 W HIDDEN VALLEY RD DESERT HILLS, AZ 85086 US	

LINE #	QTY	DESCRIPTION	REMARKS	UNIT PRICE	TOTAL
1	1.00	LOCATABLE MINERALS / MINING CLAIMS- NOT NEW-UNADJUD, ONE AUTH NO. ONLY / MINING CLAIM MONEY RECEIVED CASES: AMC426215/\$310.00		- n/a -	310.00
TOTAL:					\$310.00

PAYMENT INFORMATION			
NOTE: Items will appear on credit card statement as "BLM O Mining Claim".			
1	AMOUNT:	310.00	POSTMARKED: N/A
	TYPE:	CREDIT CARD	RECEIVED: 08/07/2016
	NAME:	DAPHNE ADERMAN 3018 W HIDDEN VALLEY RD DESERT HILLS AZ 85086 US	
	CARD NO:	XXXXXXXXXXXX5254	AUTH CODE: 02866Z
	NAME ON CARD:	DAPHNE ADERMAN	
	EXPIRES:	07/2018	
	SIGNATURE:		

REMARKS

This receipt was generated by the automated BLM Collections and Billing System and is a paper representation of a portion of the official electronic record contained therein.

UNITED STATES
DEPARTMENT OF THE INTERIOR
BUREAU OF LAND MANAGEMENT

426212

CREDIT CARD PAYMENT
For Mining Claim Maintenance Fee

I HAVE A CHANGE OF ADDRESS

TELEPHONE SUBMISSION - ACCURACY OF THE BELOW INFORMATION IS THE RESPONSIBILITY OF THE CLAIMANT/OWNER

NAME RICHARD L. COVEY
ADDRESS P.O. BOX 551
CITY CONGRESS STATE AZ ZIP 85332
PHONE # 435 - 469 - 1133

SEND RECEIPT TO Above address
 Other (Include Name and Mailing Address):

AMC NUMBER
426219

CLAIM/SITE NAME
RED GOLD

40 ACRES

1 # of Claim/Site
x 155.00 Each 20-acre increments
\$ 310 Total Charged RCJ (INITIALS)

RECEIPT # 3623813

DATE STAMP

INTERIOR
AUG 09 2016
BY: RAM

RECEIVED
BLM AZ STATE OFFICE
2016 AUG - 8 P 3:11
PHOENIX, ARIZONA

***** FOR OFFICIAL USE ONLY *****

DATE _____ INITIALS _____ VERIFIED _____

United States Department of the Interior
Bureau of Land Management
 DIV OF LANDS, MINRLS & ENERGY
 ONE N CENTRAL AVE
 PHOENIX, AZ 85004 -4427
 Phone: 602-417-9200

Receipt

No: 3623813

Transaction #: 3727553	
Date of Transaction: 08/08/2016	
CUSTOMER:	
RICHARD COVEY PO BOX 551 CONGRESS, AZ 85332-0551 US	

LINE #	QTY	DESCRIPTION	REMARKS	UNIT PRICE	TOTAL
1	1.00	LOCATABLE MINERALS / MINING CLAIMS- NOT NEW-UNADJUD, ONE AUTH NO. ONLY / MINING CLAIM MONEY RECEIVED CASES: AMC426219/\$310.00	2017 MAINT (1)	- n/a -	310.00
TOTAL:					\$310.00

PAYMENT INFORMATION			
NOTE: Items will appear on credit card statement as "Bureau of Land Mgmt CO".			
1	AMOUNT:	310.00	POSTMARKED: N/A
	TYPE:	CREDIT CARD	RECEIVED: 08/08/2016
	NAME:	COVEY, RICHARD PO BOX 551 CONGRESS AZ 85332-0551 US	
	CARD NO:	XXXXXXXXXXXX5449	AUTH CODE: 008305
	NAME ON CARD:	RICHARD L COVEY	
	EXPIRES:	11/2016	
	SIGNATURE:		

REMARKS

This receipt was generated by the automated BLM Collections and Billing System and is a paper representation of a portion of the official electronic record contained therein.

Run Date: 09/08/15

Run Time: 09:20 AM

**DEPARTMENT OF THE INTERIOR
BUREAU OF LAND MANAGEMENT
MINING CLAIMS**

MC Maintenance Fees Paid Through the BLM Pay Portal

CBS Receipt: 3379144

Printed For Lead File # AMC426212

Agency Tracking ID: 1440694009

Assessment Year: 2016

Number of BLM Serial Nr: 10

Paid On: 08/27/2015

Total Amount Paid: \$2,635.00

Claim Name	BLM Serial No	Lead File No	Amount Paid
HIGH GRADE	AMC381825	AMC381820	\$310.00
EASY MONEY	AMC382769	AMC382759	\$310.00
CROWN POINT	AMC382772	AMC382759	\$310.00
GOLDSTAR	AMC396026	AMC396025	\$310.00
PROSPECTOR'S PARADISE	AMC396028	AMC396025	\$310.00
ANTELOPE BEND	AMC426213	AMC426212	\$310.00
PAY DIRT	AMC426218	AMC426212	\$310.00
DEVIL'S NEST 9	AMC427888	AMC427888	\$155.00
DEVIL'S NEST 10	AMC427889	AMC427888	\$155.00
ACE	AMC430194	AMC430194	\$155.00

United States Department of the Interior
Bureau of Land Management
 BUSINESS & SUPPORT SVCS DIV
 ONE N CENTRAL AVE SUITE 800
 PHOENIX, AZ 85004 -4427
 Phone: (602) 417-9200

Receipt

No: 3379144

Transaction #: 3477401	
Date of Transaction: 08/27/2015	
CUSTOMER:	
TAHARA D BROWN 1984 W STATE RD 10 LAKE VILLAGE,IN 46349 US	

LINE #	QTY	DESCRIPTION	REMARKS	UNIT PRICE	TOTAL
1	1.00	LOCATABLE MINERALS / MINING CLAIMS- NOT NEW-UNADJUD,ONE AUTH NO. ONLY / MINING CLAIM MONEY RECEIVED CASES: AMC427889/\$2635.00		- n/a -	2635.00
TOTAL:					\$2,635.00

PAYMENT INFORMATION					
NOTE: Items will appear on credit card statement as "BLM O Mining Claim".					
1	AMOUNT:	2635.00	POSTMARKED:	N/A	
	TYPE:	CREDIT CARD	RECEIVED:	08/27/2015	
	NAME:	TAHARA D BROWN 1984 W STATE RD 10 LAKE VILLAGE IN 46349 US			
	CARD NO:	XXXXXXXXXXXX2505	AUTH CODE:	106815	
	NAME ON CARD:	TAHARA D BROWN			
	EXPIRES:	11/2015			
	SIGNATURE:				

REMARKS

This receipt was generated by the automated BLM Collections and Billing System and is a paper representation of a portion of the official electronic record contained therein.

Run Date: 08/27/15

Run Time: 08:15 AM

**DEPARTMENT OF THE INTERIOR
BUREAU OF LAND MANAGEMENT
MINING CLAIMS**

MC Maintenance Fees Paid Through the BLM Pay Portal

CBS Receipt: 3375718

Printed For Lead File # AMC426212

Agency Tracking ID: 1440455427

Assessment Year: 2016

Number of BLM Serial Nr: 1

Paid On: 08/24/2015

Total Amount Paid: \$310.00

Claim Name	BLM Serial No	Lead File No	Amount Paid
BONANZA	AMC426214	AMC426212	\$310.00

**United States Department of the Interior
Bureau of Land Management
BUSINESS & SUPPORT SVCS DIV
ONE N CENTRAL AVE SUITE 800
PHOENIX, AZ 85004 -4427
Phone: (602) 417-9200**

Receipt

No: 3375718

Transaction #: 3473946	
Date of Transaction: 08/24/2015	
CUSTOMER:	
JOSEPH CAMERON 528 N. ENGLEWOOD AVE TYLER, TX 75702 US	

LINE #	QTY	DESCRIPTION	REMARKS	UNIT PRICE	TOTAL
1	1.00	LOCATABLE MINERALS / MINING CLAIMS- NOT NEW-UNADJUD, ONE AUTH NO. ONLY / MINING CLAIM MONEY RECEIVED CASES: AMC426214/\$310.00		- n/a -	310.00
TOTAL:					\$310.00

PAYMENT INFORMATION			
NOTE: Items will appear on credit card statement as "BLM O Mining Claim".			
1	AMOUNT:	310.00	POSTMARKED: N/A
	TYPE:	CREDIT CARD	RECEIVED: 08/24/2015
	NAME:	JOSEPH CAMERON 528 N. ENGLEWOOD AVE TYLER TX 75702 US	
	CARD NO:	XXXXXXXXXXXX7432	AUTH CODE: 069991
	NAME ON CARD:	JOSEPH CAMERON	
	EXPIRES:	01/2018	
	SIGNATURE:		

REMARKS

This receipt was generated by the automated BLM Collections and Billing System and is a paper representation of a portion of the official electronic record contained therein.

Run Date: 08/27/15

Run Time: 08:15 AM

**DEPARTMENT OF THE INTERIOR
BUREAU OF LAND MANAGEMENT
MINING CLAIMS**

MC Maintenance Fees Paid Through the BLM Pay Portal

CBS Receipt: 3375703

Printed For Lead File # **AMC426212**

Agency Tracking ID: 1440390923

Assessment Year: 2016

Number of BLM Serial Nr: 1

Paid On: 08/23/2015

Total Amount Paid: \$310.00

Claim Name	BLM Serial No	Lead File No	Amount Paid
GOLD PANNER	AMC426215	AMC426212	\$310.00

United States Department of the Interior
Bureau of Land Management
 BUSINESS & SUPPORT SVCS DIV
 ONE N CENTRAL AVE SUITE 800
 PHOENIX, AZ 85004 -4427
 Phone: (602) 417-9200

Receipt

No: 3375703

Transaction #: 3473931	
Date of Transaction: 08/24/2015	
CUSTOMER:	
DAPHNE ADERMAN 3018 W. HIDDEN VALLEY RD DESERT HILLS, AZ 85086 US	

LINE #	QTY	DESCRIPTION	REMARKS	UNIT PRICE	TOTAL
1	1.00	LOCATABLE MINERALS / MINING CLAIMS- NOT NEW-UNADJUD, ONE AUTH NO. ONLY / MINING CLAIM MONEY RECEIVED CASES: AMC426215/\$310.00		- n/a -	310.00
TOTAL:					\$310.00

PAYMENT INFORMATION				
NOTE: Items will appear on credit card statement as "BLM O Mining Claim".				
1	AMOUNT:	310.00	POSTMARKED:	N/A
	TYPE:	CREDIT CARD	RECEIVED:	08/24/2015
	NAME:	DAPHNE ADERMAN 3018 W. HIDDEN VALLEY RD DESERT HILLS AZ 85086 US		
	CARD NO:	XXXXXXXXXXXX5254	AUTH CODE:	06025Z
	NAME ON CARD:	DAPHNE ADERMAN		
	EXPIRES:	07/2018		
	SIGNATURE:			

REMARKS

This receipt was generated by the automated BLM Collections and Billing System and is a paper representation of a portion of the official electronic record contained therein.

426212

UNITED STATES
DEPARTMENT OF THE INTERIOR
BUREAU OF LAND MANAGEMENT
MAINTENANCE FEE PAYMENT FORM FOR
LODE CLAIMS, MILL SITES, AND TUNNEL SITES

Remitter Name: Richard L. COVER
Mailing Address: 205 N PINE ST
City, State, Zip: GARDNER IL 60424

Check here if this is a change of address.

FOR COUNTY RECORDER'S USE

No. of claims/sites 2
x \$155 per claim/site \$310
Total due BLM \$ 310

1. The maintenance fee may be paid by cash, check, money order, Bureau of Land Management (BLM) Declining Deposit Account, or credit card (VISA, American Express, Discover, or MasterCard). Payments must be remitted to the BLM State Office where your claim or site is recorded and received on or before September 1. If the payment is mailed, the envelope must be postmarked by a bona fide delivery service on or before September 1 and received at the proper BLM State Office within 15 calendar days after the due date. Payments may also be made by telephone using a credit card. A complete listing of BLM State Offices with their addresses and phone numbers can be found at <http://www.blm.gov>.

2. The maintenance fee for the following claim(s)/site(s) applies to the assessment year 2016

CLAIM/SITE NAME	BLM SERIAL NO.
Red Gold	Amc 426219

RECEIVED
BLM STATE OFFICE
2015 AUG 21 P 3:23
PHOENIX, ARIZONA

Use a separate sheet for additional claim/site names, serial numbers, and claimant names and addresses.

ENTERED
AUG 26 2015
BY: lc

RECEIPT # 3374701

INSTRUCTIONS

1. This is an optional form that may be used to satisfy the requirements for the Bureau of Land Management (BLM) under the provisions of 43 U.S.C. §1744 and 30 U.S.C. §28f and the regulations thereunder (43 CFR part 3834). Since local and State laws may vary, you should contact your local and State agencies where the claims are located to ensure all applicable laws and requirements are satisfied.
2. This form should be used to pay the maintenance fee for lode mining claims, mill sites, and tunnel sites only. To pay the maintenance fee for placer mining claims, use Form 3830-5a.
3. Complete the section for the number of claims and the amount being remitted to the BLM.
4. Enter the year in paragraph 2 for the applicable assessment year.
5. List all mining claim or site names and the BLM serial number associated to the claim or site, if the BLM has notified you what the serial number is. Every attempt should be made to include the current BLM serial number for each claim or site listed.
6. The name and current mailing addresses of the person paying the maintenance fee(s) should be listed at the top of the form. If this is a change of address for a claimant, that should also be noted.
7. If needed, an additional sheet can be used to continue listing claim and site names and BLM serial numbers, or the name and current mailing address of additional claimants.
8. If paying by credit card, you must complete the following credit card information on page 3: (a) exact name on the face of the credit card; (b) amount paid; (c) type of card; (d) credit card number; (e) expiration date of the card; and (f) telephone number. You must also sign on page 3 to show authorization to charge the credit card.

NOTICES

THE PRIVACY ACT and 43 CFR 2.48(d) require that you be furnished with the following information in connection with the information requested by this form.

AUTHORITY: 30 U.S.C. 28f and 43 CFR part 3834 permit collection of the information requested by this form.

PRINCIPAL PURPOSE: The BLM will use the information you provide to record the annual maintenance fee payment for the claims and sites listed and to verify that payment has been made in accordance with 30 U.S.C. 28f and 43 CFR part 3834.

ROUTINE USES: The BLM will only disclose this information in accordance with the provisions at 43 CFR 2.56(b) and (c).

EFFECT OF NOT PROVIDING INFORMATION: Disclosure of the requested information is required by 30 U.S.C. 28f and 43 CFR part 3834 for claimants paying the annual maintenance fee. The use of this specific form when paying the maintenance fee is optional. However, when paying the maintenance fee, it is the requested information on this form that is required to be submitted along with the fee. Failure to submit all the required information will delay the BLM's processing of the information and may preclude the BLM's acceptance of the maintenance fee payment, which may result in forfeiture of the mining claim(s) or site(s) by the claimant.

RECEIVED
BLM AT STATE OFFICE
2015 AUG 21 P 3:23
PHOENIX, ARIZONA

R COLEY

205 N PINE ST

GARDNER

RECEIVED
60424

2015 AUG 21 P 2:28

PHOENIX, ARIZONA

PHOENIX AZ 852

18 AUG 2015 PM 8 L



BUREAU OF LAND MGT
ONE N CENTRAL AVE
STE 800

PHOENIX AZ
85004-2203

85004442700



© USPS 2013

THIS ENVELOPE IS RECYCLABLE AND MADE WITH 30% POST CONSUMER CONTENT



United States Department of the Interior
Bureau of Land Management
 LANDS/RECREATION & PLANNING
 ONE N CENTRAL AVE
 PHOENIX, AZ 85004 -2203
 Phone: 602-417-9200

Receipt

No: 3374701

Transaction #: 3472905	
Date of Transaction: 08/24/2015	
CUSTOMER:	
RICHARD COVEY 205 N PINE ST GARDNER,IL 60424-7085 US	

LINE #	QTY	DESCRIPTION	REMARKS	UNIT PRICE	TOTAL
1	1.00	LOCATABLE MINERALS / MINING CLAIMS- NOT NEW-UNADJUD,ONE AUTH NO. ONLY / MINING CLAIM MONEY RECEIVED CASES: AMC426219/\$310.00	MAINT FEE PYMNT (1) 2016	- n/a -	310.00
TOTAL:					\$310.00

PAYMENT INFORMATION					
1	AMOUNT:	310.00	POSTMARKED:	08/18/2015	
	TYPE:	CHECK	RECEIVED:	08/21/2015	
	CHECK NO:	1069			
	NAME:	COVEY, RICHARD 3880 N STOCKTON HILL RD KINGMAN AZ 86409 US			

REMARKS

This receipt was generated by the automated BLM Collections and Billing System and is a paper representation of a portion of the official electronic record contained therein.

ENTERED
 AUG 26 2015
 BY: lr

Amc ~~396~~
396025
426212

QUIT CLAIM DEED

FOR VALUABLE CONSIDERATION, the sufficiency and receipt of which is hereby acknowledged,
EDWARD A. GIUFFRE does hereby forever quit claim all his right, title and interest in
the unpatented mining claims described on the supplemental attachment, attached hereto and incorporated
herein by reference, to DAPNE ADERMAN AMC 426215 GOLD PANNER

3018 WEST HIDDEN VALLEY RD
DESERT HILLS, AZ 85086
IN WITNESS WHEREOF, grantor has executed this instrument as of this 14 day of APRIL, 2015

Edward A. Giuffre Jr

Exempt from A.R.S. 11-1133 and 11-1137(B) by A.R.S. 11-1134(A)(6)

STATE OF ^{Virginia} ~~ARIZONA~~
County of ^{Franklin} ~~MARICOPA~~ ss.

SUBSCRIBED AND SWORN TO before me, a Notary Public, this 14 day of April, 2015

By: EDWARD A. GIUFFRE JR

Notary Public *Rita Pendleton Thomas*

My Commission Expires March 31, 2017

RITA PENDLETON THOMAS
NOTARY PUBLIC
COMMONWEALTH OF VIRGINIA
MY COMMISSION EXPIRES MAR. 31, 2017
COMMISSION # 138005

PHOENIX, ARIZONA
2015 APR 22 P 2:50
DEPARTMENT OF REVENUE OFFICE

INTERESTED
APR 22 2015
BY: *RM*

Form MCF120
Revised July 2014

QUIT CLAIM DEED

FOR VALUABLE CONSIDERATION, the sufficiency and receipt of which is hereby acknowledged, KEVIN CRAIG ADERMAN does hereby forever quit claim all his right, title and interest in the unpatented mining claims described on the supplemental attachment, attached hereto and incorporated herein by reference, to ANNA M. GIUFFRE 320 GREYSTONE DR WIRTZ VA 24184
AMC 396030 TITAN I
IN WITNESS WHEREOF, grantor has executed this instrument as of this 20 day of APRIL, 202015

[Handwritten signature of Kevin Craig Aderman]

Exempt from A.R.S. 11-1133 and 11-1137(B) by A.R.S. 11-1134(A)(6)

RECEIVED
DLMA OFFICE
2015 APR 22 P 2:50
PHOENIX, ARIZONA


STATE OF ARIZONA)
County of MARICOPA) ss.

SUBSCRIBED AND SWORN TO before me, a Notary Public, this 20 day of April, 2015

By: KEVIN CRAIG ADERMAN

Notary Public *[Handwritten signature]*

My Commission Expires 8-14-15



Form MCF120
Revised July 2014

This form is available from the **Arizona Geological Survey** and may be reproduced.

ENTERED
APR 22 2015
BY: *pm*

KEVIN ADERMAN
1241 E. CAVALRY RD
NEW RIVER, AZ
85087

PHOENIX AZ 852

20 APR 2015 PM 3 L



RECEIVED
BLM ARIZONA STATE OFFICE

2015 APR 22 P 2:49

PHOENIX, ARIZONA

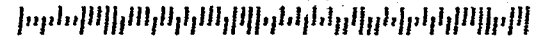
UNITED STATES

DEPARTMENT OF THE INTERIOR
BUREAU OF LAND MANAGEMENT
ARIZONA STATE OFFICE

ATTN:
REANN MYERS

1 NORTH CENTRAL AVENUE, SUITE 800
PHOENIX, ARIZONA 85004

85004232299



QUIT CLAIM DEED

FOR VALUABLE CONSIDERATION, the sufficiency and receipt of which is hereby acknowledged, KEVIN CRAIG ADERMAN does hereby forever quit claim all his right, title and interest in the unpatented mining claims described on the supplemental attachment, attached hereto and incorporated herein by reference, to AMC 396030 TITAN 1.

IN WITNESS WHEREOF, grantor has executed this instrument as of this 2 day of Jan., 20 15
ADD ANNA M GIBBERE TO TITAN 1

[Signature]

Exempt from A.R.S. 11-1133 and 11-1137(B) by A.R.S. 11-1134(A)(6)

STATE OF ARIZONA)
County of Maricopa) ss.

SUBSCRIBED AND SWORN TO before me, a Notary Public, this 2 day of Jan, 20 15

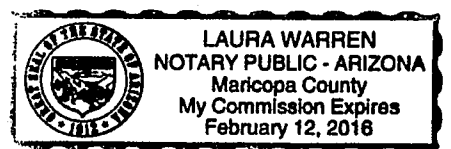
By: Laura Warren

Notary Public [Signature]

My Commission Expires 2/12/16

NOT PROCESSED

RECEIVED
BLM AT SIVRE OFFICE
2015 JAN - 5 P 1: 55
PHOENIX, AZ



RECEIPT # 3203840

Form MCF120
Revised July 2014

This form is available from the Arizona Geological Survey and may be reproduced.

NEW CORRECT QCD
RECEIVED 4/22/2015. RM

QUIT CLAIM DEED

FOR VALUABLE CONSIDERATION, the sufficiency and receipt of which is hereby acknowledged, EDWARD A. GIUFFRE JR. does hereby forever quit claim all his right, title and interest in the unpatented mining claims described on the supplemental attachment, attached hereto and incorporated herein by reference, to AMC 426215 GOLDFANNER.

IN WITNESS WHEREOF, grantor has executed this instrument ~~as~~ of this 2 day of Jan., 2015
~~REMOVE~~ ADD DAPHNE M. ADERMAN TO THIS CLAIM (GOLDFANNER)

[Handwritten Signature]

Exempt from A.R.S. 11-1133 and 11-1137(B) by A.R.S. 11-1134(A)(6)

STATE OF ARIZONA

County of Maricopa) ss.

SUBSCRIBED AND SWORN TO before me, a Notary Public, this 2 day of Jan., 2015

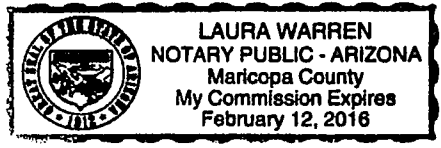
By: Laura Warren

Notary Public [Signature]

My Commission Expires 2/12/16

NOT PROCEED

RECEIVED
D.L.H. AZ STATE OFFICE
2015 JAN -5 P 1:55
PHOENIX, AZ



RECEIPT # 3203840

Form MCF120
Revised July 2014

This form is available from the Arizona Geological Survey and may be reproduced.


*NEW CORRECT QCD
RECEIVED 4/22/2015. YAL*

UNITED STATES
DEPARTMENT OF THE INTERIOR
Bureau of Land Management
Arizona State Office
One N. Central Avenue, Suite 800
Phoenix AZ 85004-4427

OFFICIAL BUSINESS
PENALTY FOR PRIVATE USE, \$300

AN EQUAL OPPORTUNITY EMPLOYER

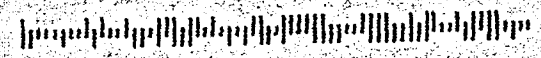
PHOENIX, AZ 852



UNITED STATES
DEPARTMENT OF THE INTERIOR
Bureau of Land Management
Arizona State Office
1 North Central Avenue, Suite 800
Phoenix, Arizona 85004

Attn: Accts.

85004442700



United States Department of the Interior
Bureau of Land Management
 LANDS/RECREATION & PLANNING
 ONE N CENTRAL AVE
 PHOENIX, AZ 85004 -2203
 Phone: 602-417-9200

Receipt

No: 3203840

Transaction #: 3297386	
Date of Transaction: 01/06/2015	
CUSTOMER:	
KEVIN ADERMAN 1241 E CAVALRY RD NEW RIVER, AZ 85087-8680 US	

LINE #	QTY	DESCRIPTION	REMARKS	UNIT PRICE	TOTAL
1	1.00	LOCATABLE MINERALS / MINING CLAIMS- NOT NEW-UNADJUD, ONE AUTH NO. ONLY / MINING CLAIM MONEY RECEIVED CASES: AMC396030/\$20.00	QCD - 2	- n/a -	20.00
TOTAL:					\$20.00

PAYMENT INFORMATION			
1	AMOUNT:	20.00	POSTMARKED: 01/03/2014
	TYPE:	CHECK	RECEIVED: 01/05/2014
	CHECK NO:	1656	
	NAME:	PIEDMONT ROCK DRILLS LLC 400 GREYSTONE DR WIRTZ VA 24184 US	

REMARKS

This receipt was generated by the automated BLM Collections and Billing System and is a paper representation of a portion of the official electronic record contained therein.

NOTICE!!

These documents have been scanned!

Do not place un-scanned documents beneath this notice!

Do not remove this notice from this file!

GPO Jacket No. 560-102
Print Order 61540
Rise Business Services, LLC
Job=AZ15 5/10/2019



Box Number= AZ15034



Claim Begin-End: AMC426212-AMC426219

6 Location Notices-Amendments and Supporting Documents



AZ15034-2 AMC426152-AMC428464

Mining Claim Status Report

Data Entered: 1/28/2014 RM

MTP Checked By: RM
GEO Checked By: RM

LEAD SERIAL NUMBER: AMC 426212 thru AMC 426219

NUMBER OF CLAIMS & TYPE:

LODE _____
8 PLACER _____
ASSOCIATION PLACER _____
MILL SITE _____
TUNNEL SITE _____

CHARGES:

2
Location Fee @ \$34 = \$ 272
Processing Fee @ \$20 = \$ 160
Maintenance Fee @ \$140 = \$ 1120
Add'l Maint Fee for Assoc Placer = \$ _____
SUBTOTAL \$ _____
Other Fees \$ 980
Other Fees \$ _____
TOTAL \$ 2532

TOTAL ACREAGE: 1x20, 7x40 Per Claim
(Placer Only)

40' ACRE

NUMBER OF LOCATORS: 2

DOCUMENTS RECEIVED VIA: Over-the-Counter Mail TIMELY FILED: Yes No

LEGAL DESCRIPTION: T 10N R 5W SEC 024, 020, 034
T 09N R 5W SEC 012
T _____ R _____ SEC _____
T _____ R _____ SEC _____
T _____ R _____ SEC _____

BLM FOREST SERVICE SUBJ TO PL 359: Yes No
WILDERNESS AREA

SPLIT ESTATE: N/A SX PX OTHER
SRHA Was proper Notice filed if located on SHRA Land? Yes No

RECONVEYED MINERALS ON BLM LAND REQUIRE OPENING ORDER FROM 1944 TO 1993:

Open to Entry On _____ N/A

COMMENTS/STATUS: VOID PARTIALLY VOID PVT MINERALS WITHDRAWN LANDS
OTHER

AMC 426216 FED AED HWY CUTS THROUGH PART OF CLAIM.

Claimant acknowledges that portions of the following claim(s) site(s) may be void or voidable.

Printed Name of Claimant _____ Signature of Claimant _____

*****FINAL ADJUDICATION*****

DATE 7/8/2014 INITIALS RM

AMC 426212

When Recorded, return to:
GERALD GORDON
P.O. BOX 800
CONGRESS, AZ, 85332

LOCATION NOTICE FOR PLACER MINING CLAIM

NOTICE IS HEREBY GIVEN that the ACE
_____ placer mining claim has been located by
GERALD GORDON whose current mailing
address is P.O. BOX 800, CONGRESS, AZ, 85332

RECEIVED BLM, AZ STATE OFFICE 2014 JAN 22 A 11:41 PHOENIX, AZ	BLM Date Stamp
--	----------------------

The general course of this claim is N-S RECTANGLE and it is situated in
Yavapai
County, Arizona.

This claim is 1378' feet in length and 419' feet in width. This claim runs from the
location monument on which this location notice is posted approximately 1378' feet in a NORTHERLY
direction to the NORTH end line and 419' feet in a WESTERLY direction to the WEST end line.
This claim is marked by four monuments, one at each corner of the claim.

The location monument on which this notice is posted is situated within Section 24, Township
10 N, Range 5 W, Gila Salt River Base and Meridian, Arizona. This claim encompasses
portions of the following legal subdivision(s) if located by legal subdivision or the following quarter section (s),
section (s), Township (s) and Range (s) E1/2 NW1/4 SECTION 24, T10N R5W
_____, Gila Salt River Base and Meridian, Arizona.

The locality of this claim with reference to some natural object or permanent monument and additional
information (if any) concerning its locality are as follows: THE NW CORNER OF THE CLAIM IS
2221' EAST AND 977' SOUTH OF THE NW CORNER OF SECTION 24, T10N R5W, GSRB&M, AZ

DATED AND POSTED on the ground this 16TH day of JANUARY, 2014.

LOCATOR (s) *Gerald Gordon*
GERALD GORDON

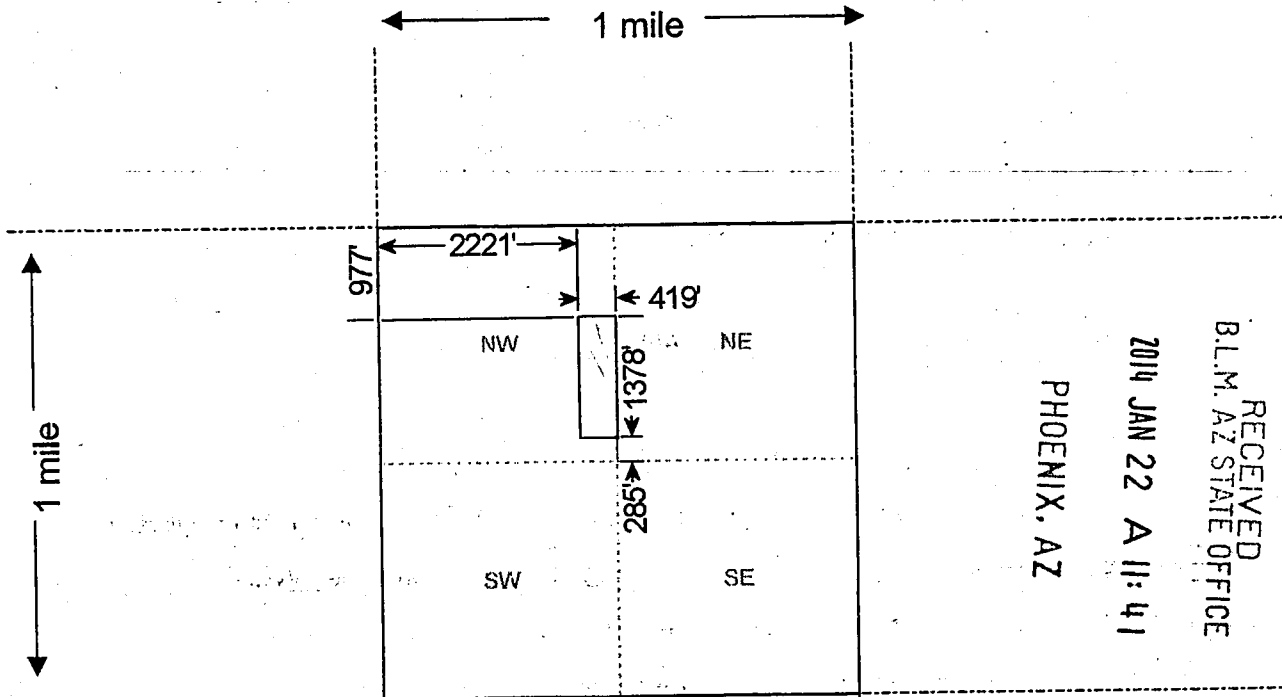
Form MCF102
Revised July 2005

AR0026212

The boundaries of the claim exclude any patented, private, state land, or any other legally staked, maintained, filed, and properly recorded mining claim located prior to this claim that complies with Federal and Arizona State Statutes.

MINING CLAIM MAP

Lode () Placer (X)



all corners are 90 degrees unless otherwise noted

Scale : 1" = 2000 feet



1. The above map depicts the ACE mining claim, which is located in Section (s) 24, Township 10 N, Range 5 W, Gila and Salt River Base and Meridian, Yavapai County, Arizona.

2. The type of corner and location monuments used are as follows: 5' tall PVC w/ aluminum name tag

3. The bearings and distances in degrees and feet between claim corners are as depicted on the map.

Legal Subdivision(if any) _____

Form MCF100a
Revised July 2005

This form is available from the Arizona Department of Mines & Mineral Resources and may be reproduced.

AMC 26212

When Recorded, return to:
Gerald Gordon
P.O. Box 800
Congress, AZ, 85332

LOCATION NOTICE FOR PLACER MINING CLAIM

NOTICE IS HEREBY GIVEN that the **Antelope Bend**
_____ placer mining claim has been located by
Gerald Gordon & Tahara Brown whose current mailing
address is **P.O. Box 800, Congress, Arizona, 85332**

RECEIVED
B.L.M. AZ STATE OFFICE
JAN 22 A 11:41
PHOENIX, AZ
BLM
Date
Stamp

The general course of this claim is Square and it is situated in
Yavapai
County, Arizona.

This claim is 1320 feet in length and 1320 feet in width. This claim runs from the
location monument on which this location notice is posted approximately 1320 feet in a Southerly
direction to the South end line and 1320 feet in a Easterly direction to the East end line.
This claim is marked by four monuments, one at each corner of the claim.

The location monument on which this notice is posted is situated within Section 12, Township
9 N, Range 5 W, Gila Salt River Base and Meridian, Arizona. This claim encompasses
portions of the following legal subdivision(s) if located by legal subdivision or the following quarter section (s),
section (s), Township (s) and Range (s) NW1/4 NW1/4 SECTION 12, T9N R5W
_____, Gila Salt River Base and Meridian, Arizona.

The locality of this claim with reference to some natural object or permanent monument and additional
information (if any) concerning its locality are as follows: The NW claim corner is located at the
corners of Section 12, 11, 2, and 1, T9N R5W, GSRB&M, Arizona

DATED AND POSTED on the ground this 17 day of January, 2014.

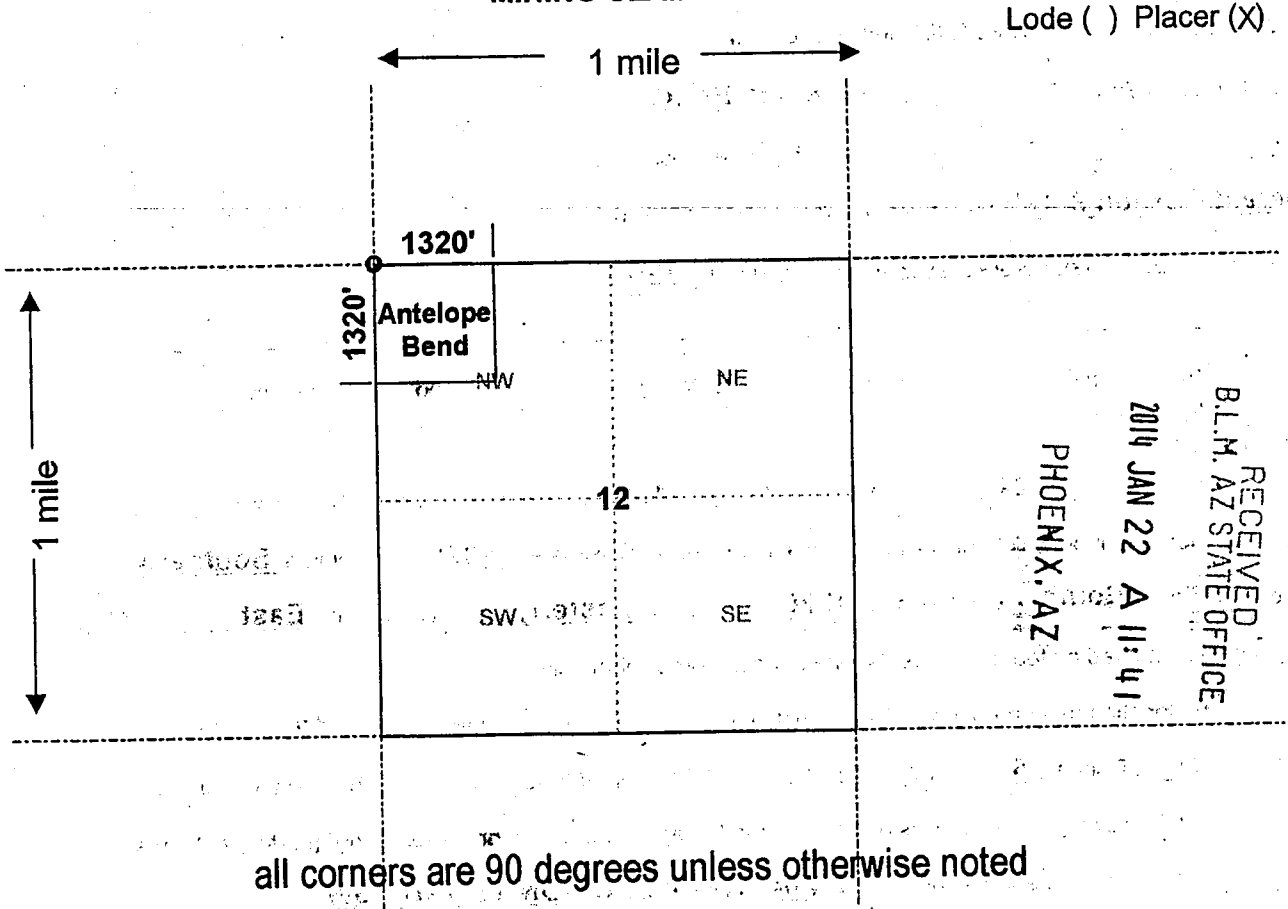
LOCATOR (s) Gerald Gordon Tahara Brown
Gerald Gordon Tahara Brown

Form MCF102
Revised July 2005

AR101426213

The boundaries of the claim exclude any patented, private, state land, or any other legally staked, maintained, filed, and properly recorded mining claim located prior to this claim that complies with Federal and Arizona State Statutes.

MINING CLAIM MAP



all corners are 90 degrees unless otherwise noted

Scale : 1" = 2000 feet



1. The above map depicts the Antelope Bend mining claim, which is located in Section (s) 12, Township 9 N, Range 5 W, Gila and Salt River Base and Meridian, Yavapai County, Arizona.

2. The type of corner and location monuments used are as follows: 5' tall PVC w/ aluminum name tag

3. The bearings and distances in degrees and feet between claim corners are as depicted on the map.

Legal Subdivision(if any) NW1/4 NW1/4 SEC. 12, T9N R5W, GSRB&M, ARIZONA Form MCF100a Revised July 2005

This form is available from the Arizona Department of Mines & Mineral Resources and may be reproduced.

When Recorded, return to:
GERALD GORDON
P.O. BOX 800
CONGRESS, AZ, 85332

LOCATION NOTICE FOR PLACER MINING CLAIM

NOTICE IS HEREBY GIVEN that the BONANZA
_____ placer mining claim has been located by
Gerald Gordon & Noah Gordon whose current mailing
address is P.O. BOX 800, CONGRESS, AZ, 85332

RECEIVED
BLM. AZ STATE OFFICE
2014 JAN 22 A 11:41
PHOENIX, AZ
BLM
Date
Stamp

The general course of this claim is Square and it is situated in
Yavapai
County, Arizona.

This claim is 1320' feet in length and 1320' feet in width. This claim runs from the
location monument on which this location notice is posted approximately 1320' feet in a Southerly
direction to the South end line and 1320' feet in a Westerly direction to the West end line.
This claim is marked by four monuments, one at each corner of the claim.

The location monument on which this notice is posted is situated within Section 20, Township
10 N, Range 5 W, Gila Salt River Base and Meridian, Arizona. This claim encompasses
portions of the following legal subdivision(s) if located by legal subdivision or the following quarter section (s),
section (s), Township (s) and Range (s) SE1/4NW1/4 SECTION 20 T10N R5W, GSRB&M, AZ

_____, Gila Salt River Base and Meridian, Arizona.

The locality of this claim with reference to some natural object or permanent monument and additional
information (if any) concerning its locality are as follows: The NW Corner of the claim is located 1320' East
and 1320' South of the NW Corner of Section 20 T10N R5W, GSRB&M, AZ

DATED AND POSTED on the ground this 13 day of JANUARY, 2014.

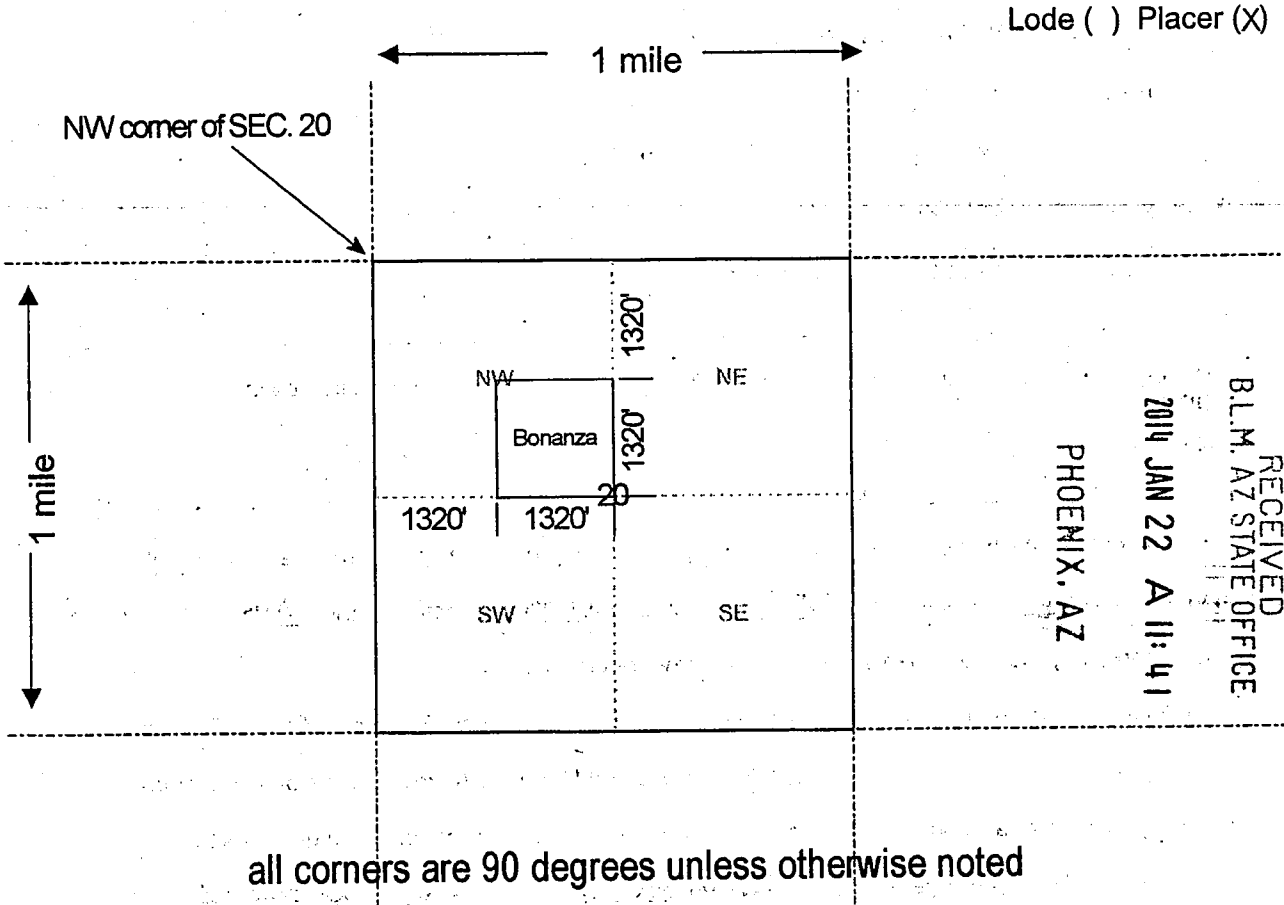
LOCATOR (s) Gerald Gordon Noah Gordon
GERALD GORDON NOAH GORDON

Form MCF102
Revised July 2005

AMC426214

The boundaries of the claim exclude any patented, private, state land, or any other legally staked, maintained, filed, and properly recorded mining claim located prior to this claim that complies with Federal and Arizona State Statutes.

MINING CLAIM MAP



1. The above map depicts the Bonanza mining claim, which is located in Section (s) 20, Township 10 N, Range 5 W, Gila and Salt River Base and Meridian, Yavapai County, Arizona.

2. The type of corner and location monuments used are as follows: 5' tall PVC w/ aluminum name tag

3. The bearings and distances in degrees and feet between claim corners are as depicted on the map.

Legal Subdivision(if any) SE1/4 NW1/4 SEC. 20 T10N R5W GSRB&M, AZ

Form MCF100a
Revised July 2005

This form is available from the Arizona Department of Mines & Mineral Resources and may be reproduced.

ARCH 26214

When Recorded, return to:
GERALD GORDON
P.O. BOX 800
CONGRESS, AZ, 85332

LOCATION NOTICE FOR PLACER MINING CLAIM

NOTICE IS HEREBY GIVEN that the GOLD PANNER
_____ placer mining claim has been located by
Gerald Gordon & Noah Gordon whose current mailing
address is P.O. BOX 800, CONGRESS, AZ, 85332

RECEIVED
B.L.M. AZ STATE OFFICE
2014 JAN 22 A 11:41
PHOENIX, AZ
BLM
Date
Stamp

The general course of this claim is Square and it is situated in
Yavapai
County, Arizona.

This claim is 1320 feet in length and 1320 feet in width. This claim runs from the
location monument on which this location notice is posted approximately 1320 feet in a Southerly
direction to the South end line and 1320 feet in a Westerly direction to the West end line.
This claim is marked by four monuments, one at each corner of the claim.

The location monument on which this notice is posted is situated within Section 20, Township
10 N, Range 5 W, Gila Salt River Base and Meridian, Arizona. This claim encompasses
portions of the following legal subdivision(s) if located by legal subdivision or the following quarter section (s),
section (s), Township (s) and Range (s) SW1/4 NE1/4 SEC.20 T10N R5W

_____, Gila Salt River Base and Meridian, Arizona.

The locality of this claim with reference to some natural object or permanent monument and additional
information (if any) concerning its locality are as follows: The Northeast corner is 1320' West and 1320' South
of the US General Land Office survey pin Stamped "T10N R5W S17/S16/S20/S21 1916"

DATED AND POSTED on the ground this 13 day of January, 20 14.

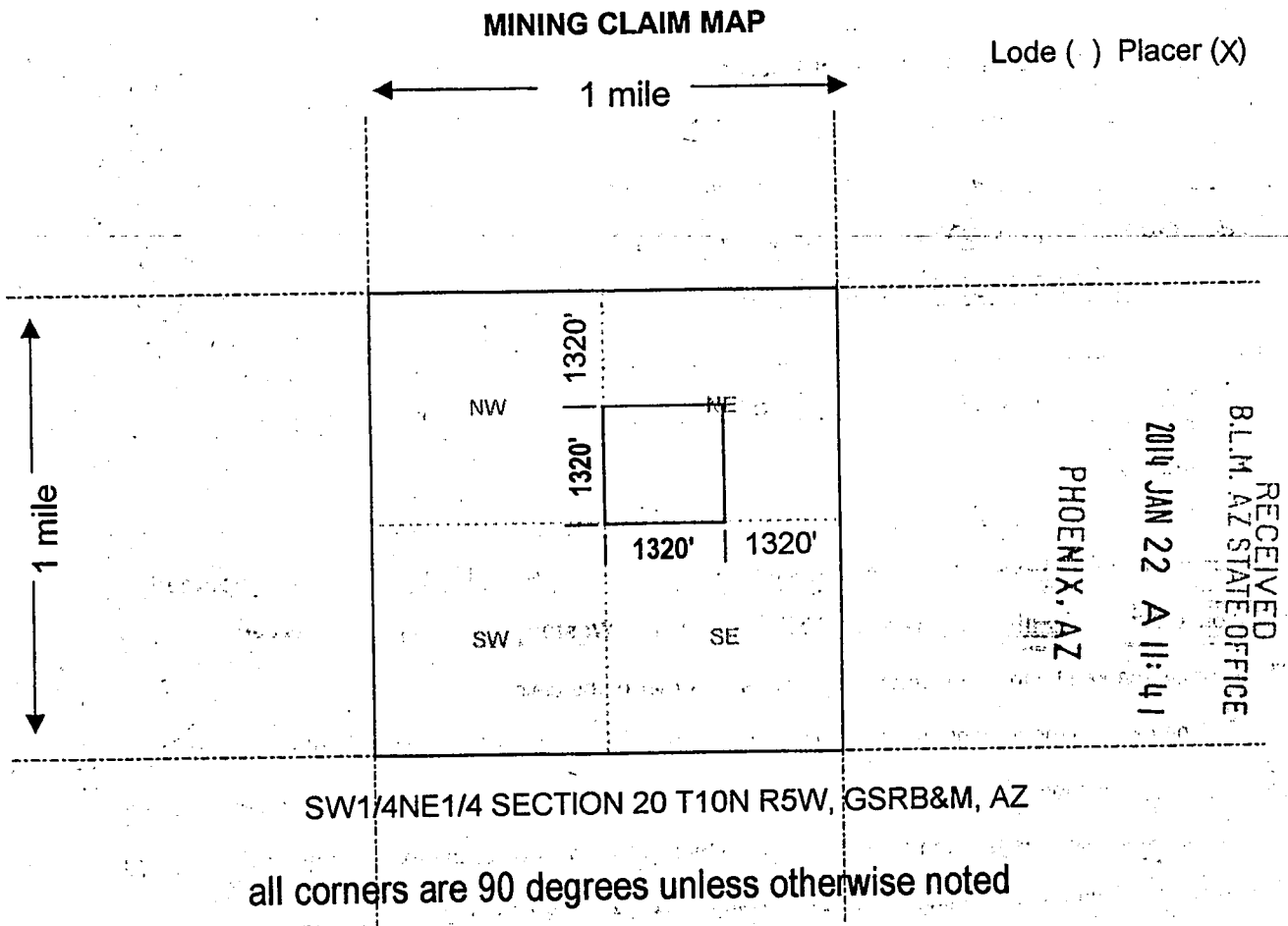
LOCATOR (s) Gerald Gordon Noah Gordon
Gerald Gordon Noah Gordon

Form MCF102
Revised July 2005

This form is available from the Arizona Department of Mines & Mineral Resources and may be reproduced.

ARIC426215

The boundaries of this claim exclude any patented, private, state land, or any other legally staked and maintained mining claim filed prior to this claim.



Scale: 1" = 2000 feet



1. The above map depicts the GOLD PANNER mining claim, which is located in Section (s) 20, Township 10 N, Range 5 W, Gila and Salt River Base and Meridian, Yavapai County, Arizona.

2. The type of corner and location monuments used are as follows: 5' tall PVC w/ aluminum name tag

3. The bearings and distances in degrees and feet between claim corners are as depicted on the map.

Form MCF100a
Revised July 2005

This form is available from the Arizona Department of Mines & Mineral Resources and may be reproduced.

ARCH 26 215

When Recorded, return to:
Gerald Gordon
P.O. BOX 800
Congress, AZ 85332

LOCATION NOTICE FOR PLACER MINING CLAIM

NOTICE IS HEREBY GIVEN that the GOLDEN SPUR
_____ placer mining claim has been located by
GERALD GORDON & NOAH GORDON whose current mailing
address is P.O. BOX 800 CONGRESS, AZ 85332

RECEIVED
BLM, AZ STATE OFFICE
2014 JAN 22 A 11:41
PHOENIX, AZ
BLM
Date
Stamp

The general course of this claim is Square and it is situated in
Yavapai
County, Arizona.

This claim is 1320 feet in length and 1320 feet in width. This claim runs from the
location monument on which this location notice is posted approximately 1320 feet in a Northerly
direction to the North end line and 1320 feet in a Westerly direction to the West end line.
This claim is marked by four monuments, one at each corner of the claim.

The location monument on which this notice is posted is situated within Section 20, Township
10 N, Range 5 W, Gila Salt River Base and Meridian, Arizona. This claim encompasses
portions of the following legal subdivision(s) if located by legal subdivision or the following quarter section (s),
section (s), Township (s) and Range (s) NW1/4 NW1/4 SEC. 20 T10N R5W
_____, Gila Salt River Base and Meridian, Arizona.

The locality of this claim with reference to some natural object or permanent monument and additional
information (if any) concerning its locality are as follows: The NW corner of the claims is located at the
USGLO survey pin of sections 17, 18, 19 & 20

DATED AND POSTED on the ground this 13 day of JANUARY, 2014.
LOCATOR (s) Gerald Gordon Noah Gordon
Gerald Gordon Noah Gordon

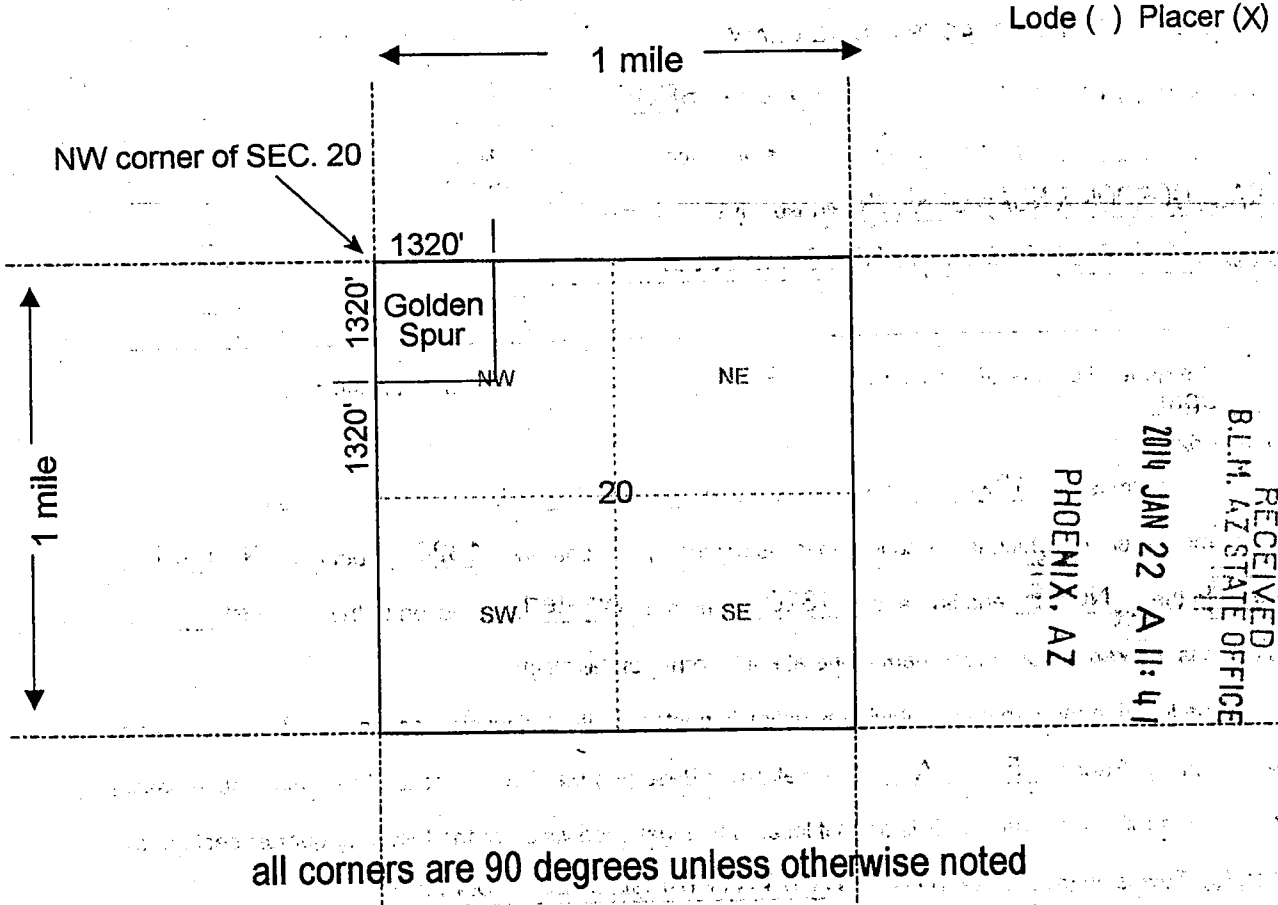
Form MCF102
Revised July 2005

This form is available from the Arizona Department of Mines & Mineral Resources and may be reproduced.

ARCH 26 2 16

The boundaries of the claim exclude any patented, private, state land, or any other legally staked, maintained, filed, and properly recorded mining claim located prior to this claim that complies with Federal and Arizona State Statutes.

MINING CLAIM MAP



all corners are 90 degrees unless otherwise noted

Scale: 1" = 2000 feet



1. The above map depicts the Golden Spur mining claim, which is located in Section (s) 20, Township 10 N, Range 5 W, Gila and Salt River Base and Meridian, Yavapai County, Arizona.

2. The type of corner and location monuments used are as follows: 5' tall PVC w/ aluminum name tag

3. The bearings and distances in degrees and feet between claim corners are as depicted on the map.

Legal Subdivision(if any) NW1/4 NW1/4 SEC. 20 T10N R5W GSRB&M, AZ Form MCF100a Revised July 2005

This form is available from the Arizona Department of Mines & Mineral Resources and may be reproduced.

AMC 426216

When Recorded, return to:
GERALD GORDON
P.O. BOX 800
CONGRESS, AZ 85332

LOCATION NOTICE FOR PLACER MINING CLAIM

NOTICE IS HEREBY GIVEN that the NUGGET VALLEY
_____ placer mining claim has been located by
GERALD GORDON & NOAH GORDON whose current mailing
address is P.O. BOX 800 CONGRESS, AZ 85332

RECEIVED
BLM, AZ STATE OFFICE
2014 JAN 22 A 11:41
PHOENIX, AZ
BLM
Date
Stamp

The general course of this claim is Square and it is situated in
Yavapai
County, Arizona.

This claim is 1320' feet in length and 1320' feet in width. This claim runs from the
location monument on which this location notice is posted approximately 1320 feet in a Westerly
direction to the West end line and 1320 feet in a Southerly direction to the South end line.

This claim is marked by four monuments, one at each corner of the claim.

The location monument on which this notice is posted is situated within Section 20, Township
10 N, Range 5 W, Gila Salt River Base and Meridian, Arizona. This claim encompasses
portions of the following legal subdivision(s) if located by legal subdivision or the following quarter section (s),
section (s), Township (s) and Range (s) SW1/4 NW1/4 SEC. 20 T10N R5W
_____, Gila Salt River Base and Meridian, Arizona.

The locality of this claim with reference to some natural object or permanent monument and additional
information (if any) concerning its locality are as follows: The NW corner of the claim is 1320'
directly south of the NW Corner of Section 20

DATED AND POSTED on the ground this 13 day of JANUARY, 2014.

LOCATOR (s) Gerald Gordon Noah Gordon
Gerald Gordon Noah Gordon

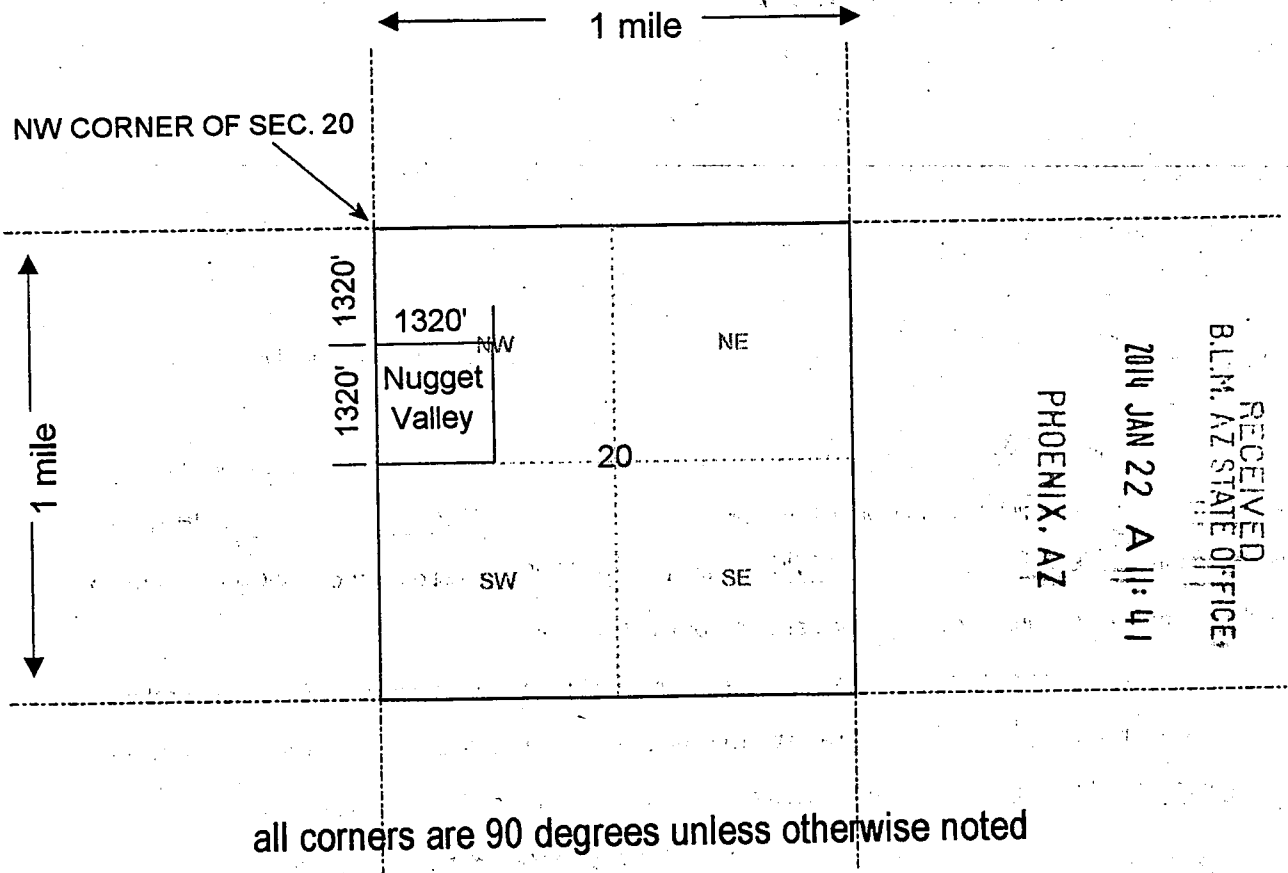
Form MCF102
Revised July 2005

AMC425217

The boundaries of the claim exclude any patented, private, state land, or any other legally staked, maintained, filed, and properly recorded mining claim located prior to this claim that complies with Federal and Arizona State Statutes.

MINING CLAIM MAP

Lode () Placer (X)



all corners are 90 degrees unless otherwise noted

Scale : 1" = 2000 feet



1. The above map depicts the Nugget Valley mining claim, which is located in Section (s) 20, Township 10 N, Range 5 W, Gila and Salt River Base and Meridian, Yavapai County, Arizona.

2. The type of corner and location monuments used are as follows: 5' tall PVC w/ aluminum name tag

3. The bearings and distances in degrees and feet between claim corners are as depicted on the map.

Legal Subdivision(if any) SW1/4 NW1/4 SEC. 20 T10N R5W GSRB&M, AZ Form MCF100a Revised July 2005

This form is available from the Arizona Department of Mines & Mineral Resources and may be reproduced.

A110420217

When Recorded, return to:
Gerald Gordon
P.O. BOX 800
Congress, AZ, 85332

LOCATION NOTICE FOR PLACER MINING CLAIM

NOTICE IS HEREBY GIVEN that the Pay Dirt
_____ placer mining claim has been located by
Gerald Gordon & Tahara Brown whose current mailing
address is P.O. BOX 800, Congress, AZ, 85332

RECEIVED
B.L.M. AZ STATE OFFICE
2014 JAN 22 A 11:41
PHOENIX, AZ
BLM
Date
Stamp

The general course of this claim is Square and it is situated in
Yavapai
County, Arizona.

This claim is 1320 feet in length and 1320 feet in width. This claim runs from the
location monument on which this location notice is posted approximately 1320 feet in a Southerly
direction to the South end line and 1320 feet in a Westerly direction to the West end line.
This claim is marked by four monuments, one at each corner of the claim.

The location monument on which this notice is posted is situated within Section 34, Township
10 N, Range 5 W, Gila Salt River Base and Meridian, Arizona. This claim encompasses
portions of the following legal subdivision(s) if located by legal subdivision or the following quarter section (s),
section (s), Township (s) and Range (s) SW1/4 NE1/4 SEC. 34 T10N R5W
_____, Gila Salt River Base and Meridian, Arizona.

The locality of this claim with reference to some natural object or permanent monument and additional
information (if any) concerning its locality are as follows: _____

The SW corner is located at the US Dept. of the Interior BLM Survey pin stamped
c1/4 S34

DATED AND POSTED on the ground this 14 day of January, 20 14.

LOCATOR (s) Gerald Gordon Tahara Brown
GERALD GORDON TAHARA BROWN

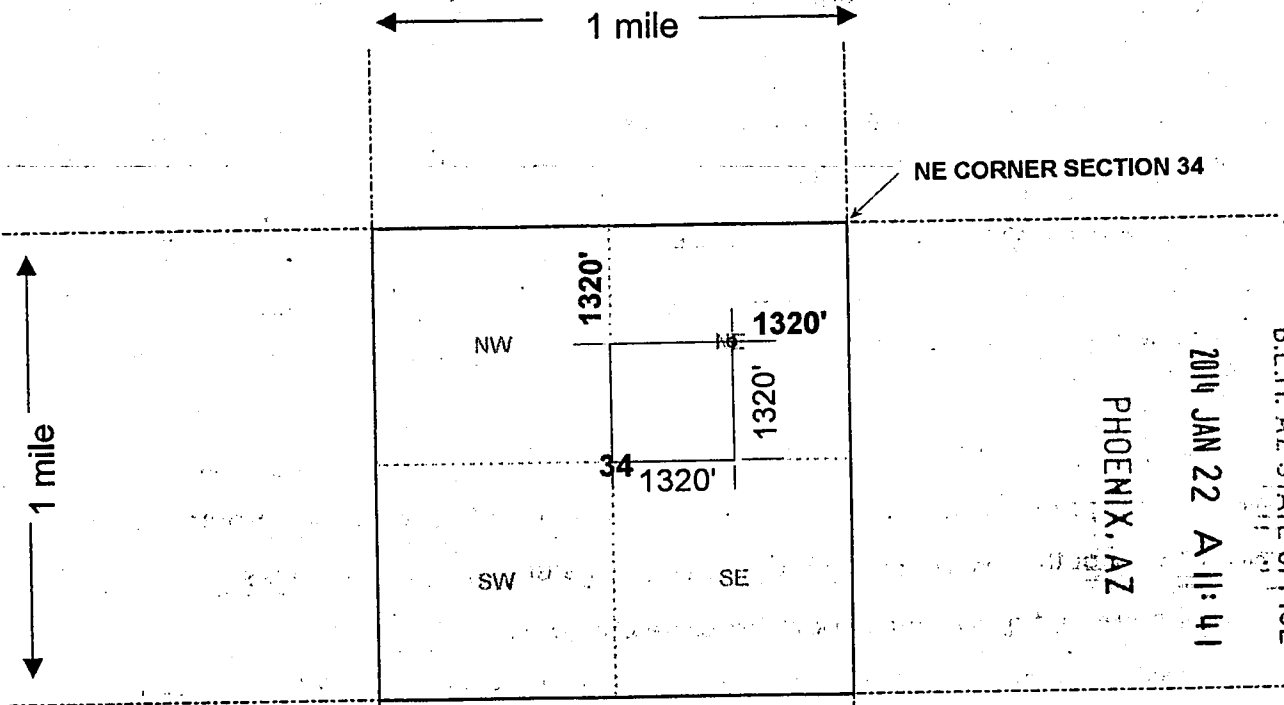
Form MCF102
Revised July 2005

This form is available from the Arizona Department of Mines & Mineral Resources and may be reproduced.

AMC426218

MINING CLAIM MAP

Lode () Placer (X)



NE CORNER SECTION 34

RECEIVED
B.L.M. AZ STATE OFFICE

2014 JAN 22 A 11:41

PHOENIX, AZ

all corners are 90 degree angles

SW1/4NE1/4 SEC 34 T10N R5W, GSRB&M, AZ

Scale: 1" = 2000 feet



1. The above map depicts the Pay Dirt mining claim, which is located in Section (s) 34, Township 10 N, Range 5 W, Gila and Salt River Base and Meridian, Yavapai County, Arizona.

2. The type of corner and location monuments used are as follows: 4' tall PVC

3. The bearings and distances in degrees and feet between claim corners are as depicted on the map.

SW1/4 NE1/4 SECTION 34 T10N R5W, GSRB&M, AZ

Form MCF100a
Revised July 2005

This form is available from the Arizona Department of Mines & Mineral Resources and may be reproduced.

AR100426210

When Recorded, return to:
GERALD GORDON
P.O. BOX 800
CONGRESS, AZ, 85332

LOCATION NOTICE FOR PLACER MINING CLAIM

NOTICE IS HEREBY GIVEN that the RED GOLD
_____ placer mining claim has been located by
Gerald Gordon & Noah Gordon whose current mailing
address is P.O. BOX 800, CONGRESS, AZ, 85332

RECEIVED
BLM, AZ STATE OFFICE
2014 JAN 22 A 11: 41
PHOENIX, AZ
BLM
Date
Stamp

The general course of this claim is Square and it is situated in
Yavapai
County, Arizona.

This claim is 1320 feet in length and 1320 feet in width. This claim runs from the
location monument on which this location notice is posted approximately 1320 feet in a Southerly
direction to the South end line and 1320 feet in a Westerly direction to the West end line.

This claim is marked by four monuments, one at each corner of the claim.

The location monument on which this notice is posted is situated within Section 34, Township
10 N, Range 5 W, Gila Salt River Base and Meridian, Arizona. This claim encompasses
portions of the following legal subdivision(s) if located by legal subdivision or the following quarter section (s),
section (s), Township (s) and Range (s) SW1/4NW1/4 SEC34 T10N R5W
_____, Gila Salt River Base and Meridian, Arizona.

The locality of this claim with reference to some natural object or permanent monument and additional
information (if any) concerning its locality are as follows: The NW corner is 1320' South of the USGLO Survey
Pin stamped "T10N R5W S38/S27/S33/S34 1916"

DATED AND POSTED on the ground this 13 day of January, 2014.

LOCATOR (s) Gerald Gordon Noah Gordon
GERALD GORDON NOAH GORDON

Form MCF102
Revised July 2005

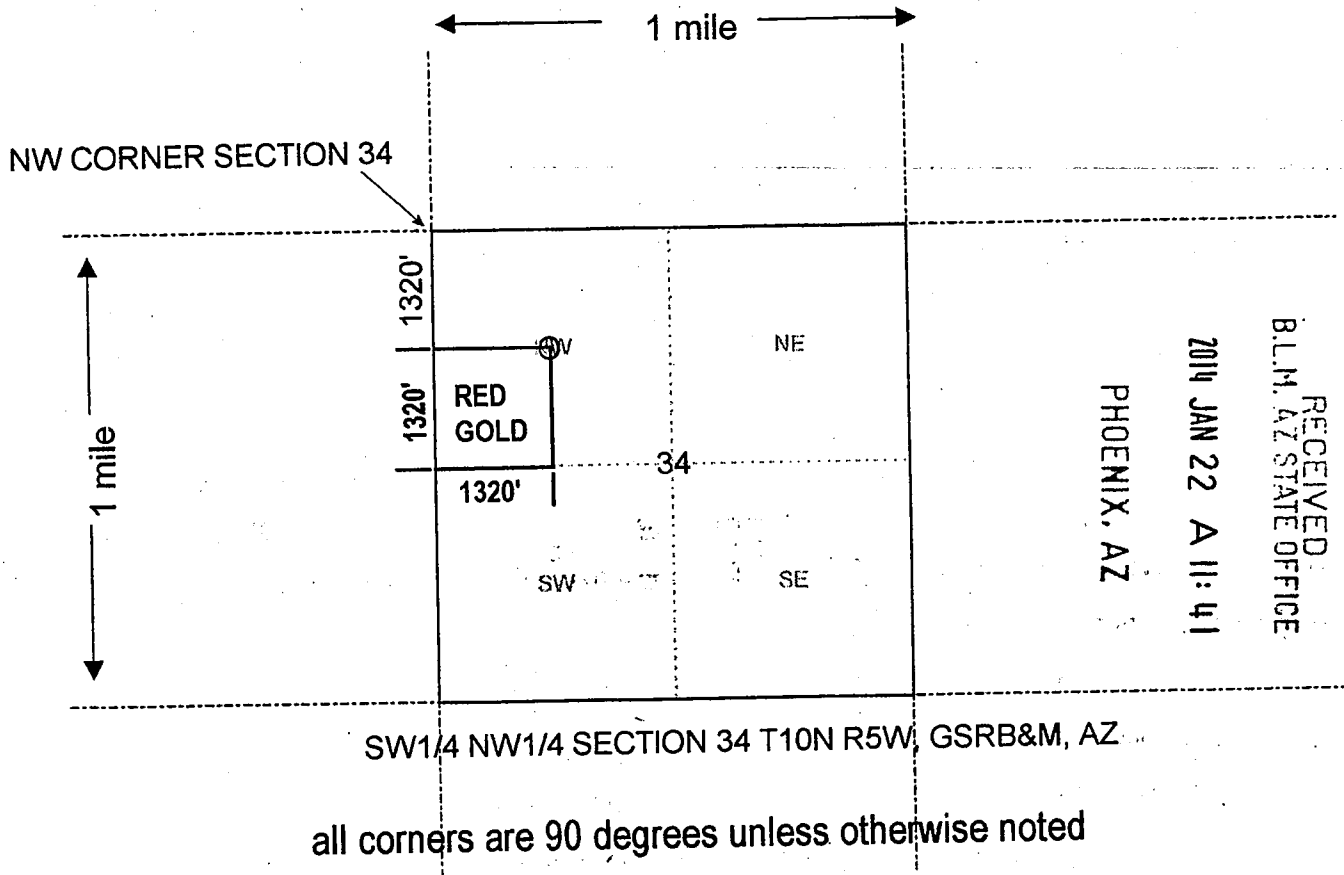
This form is available from the Arizona Department of Mines & Mineral Resources and may be reproduced.

AR0426219

The boundaries of this claim exclude any patented, private, state land, or any other legally staked and maintained mining claim filed prior to this claim.

MINING CLAIM MAP

Lode () Placer (X)



all corners are 90 degrees unless otherwise noted

Scale : 1" = 2000 feet



1. The above map depicts the RED GOLD mining claim, which is located in Section (s) 34, Township 10 N, Range 5 W, Gila and Salt River Base and Meridian, Yavapai County, Arizona.
2. The type of corner and location monuments used are as follows: 5' tall PVC w/ aluminum name tag
3. The bearings and distances in degrees and feet between claim corners are as depicted on the map.

SW1/4 NW1/4 T10N R5W, GSRB&M, AZ

Form MCF100a
Revised July 2005

This form is available from the Arizona Department of Mines & Mineral Resources and may be reproduced.

A110426219

DEPARTMENT OF INTERIOR
BUREAU OF LAND MANAGEMENT

Input Parameters for Geographic Report with Land

System Id = CR

Admin State = AZ

Geo State =

Casetype Begins With

Case Disp Txt = AUTHORIZED, CANCELLED, EXPIRED, PENDING, REJECTED, RELINQUISHED, VOID, WITHDRAWN

Mer Twp Rng = 14 0090N 0050W

Section = 012, 999

Mtrs =

Commodity =

Commodity Txt =

Pending Org =

Pend Org Decode =

Total Rows Returned: 4

RUN TIME: 11:23 AM

UNITED STATES DEPARTMENT OF INTERIOR
BUREAU OF LAND MANAGEMENT
GEOGRAPHIC REPORT WITH LAND
Sorted by Serial Number

RUN DATE: 01/28/2014
Page 1 of 1

Serial Number: AZA 032607
Total Case Acres: 1.000

<u>Casetype</u>	<u>Case Disp</u>			<u>Sect</u>	<u>Sur Typ</u>	<u>Sur Num</u>	<u>Suff</u>	<u>Subdivision</u>	<u>Act Pend</u>
293200	AUTHORIZED	14	0090N	0050W	012	FF		PORTION OF;	

Serial Number: AZAR 0000110
Total Case Acres: 16.660

<u>Casetype</u>	<u>Case Disp</u>			<u>Sect</u>	<u>Sur Typ</u>	<u>Sur Num</u>	<u>Suff</u>	<u>Subdivision</u>	<u>Act Pend</u>
285003	AUTHORIZED	14	0090N	0050W	012	ALIQ		SESE;	

Serial Number: AZAR 0027662
Total Case Acres: 2.470

<u>Casetype</u>	<u>Case Disp</u>			<u>Sect</u>	<u>Sur Typ</u>	<u>Sur Num</u>	<u>Suff</u>	<u>Subdivision</u>	<u>Act Pend</u>
286202	AUTHORIZED	14	0090N	0050W	012	ALIQ		SWSWNE,S2S2NW;	

Serial Number: AZAR 0034626
Total Case Acres: 26.550

<u>Casetype</u>	<u>Case Disp</u>			<u>Sect</u>	<u>Sur Typ</u>	<u>Sur Num</u>	<u>Suff</u>	<u>Subdivision</u>	<u>Act Pend</u>
286202	AUTHORIZED	14	0090N	0050W	012	ALIQ		E2W2;	

Input Parameters for Geographic Report with Land

System Id = CR

Admin State = AZ

Geo State =

Casetype Begins With

Case Disp Txt = AUTHORIZED, CANCELLED, EXPIRED, PENDING, REJECTED, RELINQUISHED, VOID, WITHDRAWN

Mer Twp Rng = 14 0100N 0050W

Section = 020, 024, 034, 999

Mtrs =

Commodity =

Commodity Txt =

Pending Org =

Pend Org Decode =

Total Rows Returned: 9

RUN TIME: 11:22 AM

UNITED STATES DEPARTMENT OF INTERIOR
BUREAU OF LAND MANAGEMENT
GEOGRAPHIC REPORT WITH LAND
Sorted by Serial Number

RUN DATE: 01/28/2014
Page 2 of 2

Adm State: AZ

285003 AUTHORIZED 024 ALIQ W2NW,SEW,E2SW;

Serial Number: AZAR 0010886
Total Case Acres: 0.500

<u>Casetype</u>	<u>Case Disp</u>	14	0100N	0050W	<u>Sect</u>	<u>Sur Typ</u>	<u>Sur Num</u>	<u>Suff</u>	<u>Subdivision</u>	<u>Act Pend</u>
282105	AUTHORIZED				020	MNR	1		NWNWNWNW;	

Serial Number: AZAR 0034626
Total Case Acres: 26.550

<u>Casetype</u>	<u>Case Disp</u>	14	0100N	0050W	<u>Sect</u>	<u>Sur Typ</u>	<u>Sur Num</u>	<u>Suff</u>	<u>Subdivision</u>	<u>Act Pend</u>
286202	AUTHORIZED				024	ALIQ			NWNW,E2NW,SWSE;	

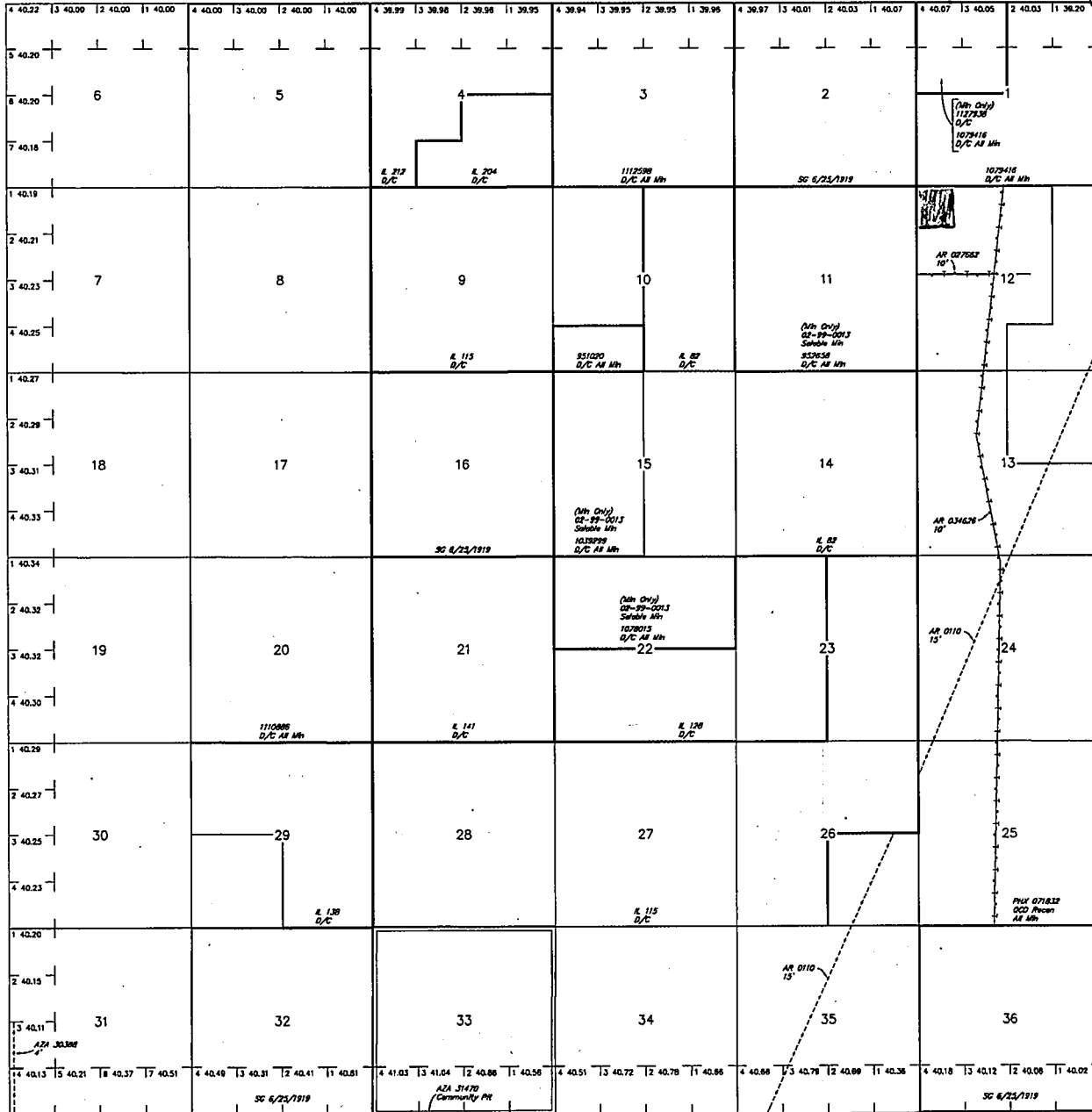
Serial Number: AZPHX 0081355
Total Case Acres: 6.590

<u>Casetype</u>	<u>Case Disp</u>	14	0100N	0050W	<u>Sect</u>	<u>Sur Typ</u>	<u>Sur Num</u>	<u>Suff</u>	<u>Subdivision</u>	<u>Act Pend</u>
285001	AUTHORIZED				020	ALIQ			SWNE,E2NW,NWSE;	

TOWNSHIP 9 NORTH RANGE 5 WEST OF THE GILA AND SALT RIVER MERIDIAN, ARIZONA

YAVAPAI COUNTY
MASSATIENZA FIELD OFFICE

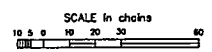
STATUS OF PUBLIC DOMAIN
LAND AND MINERAL TITLES



INDEX TO SEGREGATED TRACTS				
RE-SURVEY	ORIGINAL SURVEY			
	TRACT NO	T	R	SEC SUBDIVISION

FOR ORDERS AFFECTING DISPOSAL OR USE OF UNIDENTIFIED LANDS WITHDRAWN FOR CLASSIFICATION, MINERALS, WATER AND/OR OTHER PUBLIC PURPOSES, REFER TO INDEX OF MISCELLANEOUS DOCUMENTS.

Grading Dist No 2
AZA 21422 R/W Water Facility 8'
Sec 6: Lots 1, 2, S1/2NE1/4, SE1/4
Sec 7: Lots 1-4, E1/2W1/2



WARNING STATEMENT
This plot is the Bureau's Record of Title, and should be used only as a graphic display of the identifiable survey data. Records herein do not reflect title changes which may have been effected by lateral movements of rivers or other bodies of water. Refer to the contextual surveys for official survey information.

Lat 34°04'16"N
Long 112°43'30"W

3-1-2012	ACAD	NW	CSR Mer
			T 9 N
			R 5 W

TOWNSHIP 10 NORTH RANGE 05 WEST OF THE GILA & SALT RIVER MERIDIAN, ARIZONA

SECS	SUBDIVISION																Acres	Kind of Entry or Purpose	Serial Number or Order Number	Action Date	Remarks		
	NE 1/4				NW 1/4				SW 1/4				SE 1/4									Lots	Other Description
	NE	NW	SW	SE	NE	NW	SW	SE	NE	NW	SW	SE	NE	NW	SW	SE							
For orders affecting disposal or use of unidentified lands withdrawn for classification, minerals, water, and/or other public purposes, and Indian treaties, refer to Index to Miscellaneous Documents																							
24													X	X				80.00	SRHE	PHX-056110	12/28/1923	REL 3/16/1927;	
24	X	X	X	X														160.00	SRHE	PHX-056111	12/28/1923	REL 5/8/1924;	
16	X	X	X	X	X	X	X	X	X	X	X	X	X	X	X	X		21S 14E;	600.00	IL BASE	79	2/29/1924	
10					X	X	X	X	X	X	X	X	X	X	X	X							
15	X	X	X	X														640.00	PATENT / SRHE	965413	8/21/1925		
36																		640.00	IL BASE	84	8/27/1925		
11																		640.00	PATENT / SRHE	965673	8/27/1925		
21																X	9-11						
28	X	X	X	X	X	X	X	X	X	X			X	X				621.50	PATENT / SRHE	969789	11/20/1925		
19									X														
30					X												10N 6W;	80.00	HE	PHX-059443	3/31/1926	CANC 7/7/1926;	
16																X	7N 3E;	40.00	IL BASE	91	7/7/1926		
14													X	X		X							
24					X	X	X	X	X	X	X	X	X										
25		X			X				X	X			X				2, 3, 5						
36		X														X	2, 4-6	ALL LANDS LYING WITHIN 50 FT OF TRANSMISSION LINE;	O WDL PWR PROJECT	AR-774	1/8/1927	13N 2W; ENLGMT O 3/29/1934; TERM 1/1/1951; CANC 3/17/1967;	
																	ALL SECS 2, 16, 32, 36;	STATE GRANT	ACT OF CONGRESS	1/25/1927	EXTENDS ACT OF 6/20/1910 TO MINERAL LANDS; SUBJECT TO PRIOR RIGHTS;		
15									X	X	X	X	X	X	X	X							
21																	5						
22	X	X	X	X	X				X								1, 2	649.12	SRHE	PHX-060789	2/26/1927	REL 8/25/1927;	
14													X	X	X	X	4, 5						
23		X			X												1	302.04	SRHE	PHX-060648	3/1/1927	CANC 2/20/1930;	
4																	ALL; 11N 5W;	562.00	SRHE	PHX-061713	8/3/1927	REL 3/24/1928;	
17	X			X									X	X		X	X						
20	X	X	X	X	X	X	X	X					X	X				640.00	SRHE	PHX-061828	9/8/1927	REL 11/18/1929;	
3																	ALL; 11N 5W;	562.24	PATENT / SRHE	1008482	10/8/1927		
6													X				1						
7			X		X				X	X			X	X	X		1						

TOWNSHIP 10 NORTH RANGE 05 WEST OF THE GILA & SALT RIVER MERIDIAN, ARIZONA

SECS	SUBDIVISION																Acres	Kind of Entry or Purpose	Serial Number or Order Number	Action Date	Remarks			
	NE 1/4				NW 1/4				SW 1/4				SE 1/4									Lots	Other Description	
	NE	NW	SW	SE	NE	NW	SW	SE	NE	NW	SW	SE	NE	NW	SW	SE								
For orders affecting disposal or use of unidentified lands withdrawn for classification, minerals, water, and/or other public purposes, and Indian treaties, refer to Index to Miscellaneous Documents																								
16																		ALL;	640.00	SRHE	PHX-067775	3/10/1930	REL 8/13/1930;	
17	X	X		X					X	X	X	X				X			320.00	PATENT / SRHE	1038961	7/23/1930		
4							X	X									3, 4							
5			X	X			X	X	X	X	X	X		X	X	X	1-4		604.66	SRHE	PHX-068690	8/12/1930	REL 12/22/1934;	
9														X	X	X			160.00	SRHE	PHX-068883	9/24/1930	REL 4/17/1933;	
29																		ALL;	640.00	SRHE	PHX-069333	12/17/1930	REL 3/27/1933;	
24				X	X	X	X	X	X	X	X	X			X	X			440.00	SRHE	PHX-069420	1/3/1931	PART REL; REL 4/19/1934;	
7		X																	40.00	PATENT / HE	1045011	3/21/1931		
6										X				X	X		7		159.29					
7				X			X	X		X				X	X		1		279.33	SS MINERS' HOSPITALS	4	4/13/1931	OTHER TPS: 2S 13E, 4S 9E, 5S 3E, 5S 16E, 19S 11E, 19S 12E, 19S 13E, 4N 12W, 6N 2W, 7N 2W, 10N 2E;	
18				X			X			X							1, 2	7N 3E;	159.15	SS MINERS' HOSPITALS	6	12/11/1931		
1		X	X			X	X	X	X	X	X	X	X	X	X	X			480.00	PATENT / SRHE	1052699	1/11/1932		
24										X	X	X	X				40N 7E;			SO INTPR PWR RESERVE 107	160	4/8/1932	SO PART REV INTPR 180, 3/16/1933; REV PLO 2720, 7/9/1962;	
24										X										SO INTPR REV INTPR 160, PWR RESERVE 107, SO 4/8/1932	180	3/16/1933		
7															X									
8										X														
17				X																				
18	X																		160.00	PATENT / CE	1064483	5/31/1933		
4		X	X				X	X	X	X	X	X	X	X	X	X	1, 2		440.78	SRHE	PHX-073812	11/28/1933	REL 12/22/1934;	
14																	1, 3							
15													X	X			1							
21																	5							
22							X										2	PART NENW; ALL LAND LYING WITHIN 25 FT OF TRANSMISSION LINE;	9.00	ENLGMT PWR PROJECT	AR-0774	3/29/1934	TERM 1/11/1951; CANC 3/17/1967;	
																		PART DEFICIT; 8N 1W;	6.88	L BASE	121	10/16/1934		
24	X	X	X	X										X					200.00	PATENT / SRHE	1076077	6/6/1935		
27	X	X	X	X	X	X	X	X	X	X	X	X	X	X			1, 2		561.12					
34				X			X	X	X	X	X	X	X	X	X	X		14S 27E;	380.00	L	145	8/28/1935	SX QCD'S TO US: 8/21/1939;	